

BOOK AUCTION - SATURDAY 9 MARCH 2019

NORVEGICA

Travels in Norway in the dawn of tourism

Books from the collection of Paul Dee

&

HENRIK GREVE BLESSING

Unique diaries from Fridtjof Nansen's

«Fram» Expedition 1893-96

Sagen & Delås

Art &
Rare Book Auctions

The Henrik Greve Blessing Archive

Henrik Greve Blessing (1866-1916) archive material comprising 2 autograph manuscript diaries of the 1893-96, Nansen «Fram» Expedition, extensive letter correspondence with Fridtjof Nansen, «Fram» Expedition manuscript material, photographs etc.


For full description of the archive, see page 83.



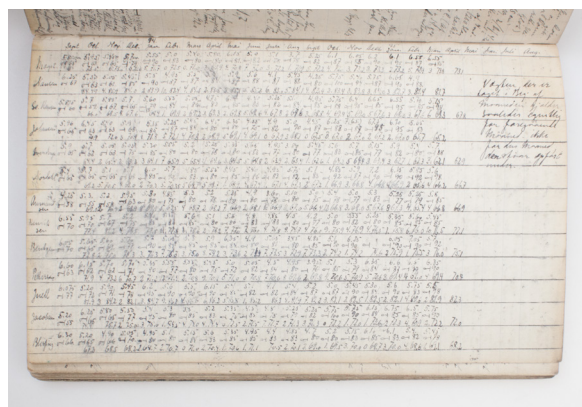
Henrik Greve Blessing on board «Fram».



The diaries.



Dinner menus from «Fram».



Blessing's registration of weight of the crew.

“Finally they left. A sigh of relief!”

Henrik Greve Blessing in his diary after Fridtjof Nansen and Hjalmar Johansen left «Fram» to reach the North Pole on foot.

After Fridtjof Nansen and Hjalmar Johansen have left «Fram» Blessing writes in his diary: “ [...] it feels so good to not be a part of Dr. N's way of acting and dealing with People. We can now communicate quite calmly without him interfering and telling us that we more or less are idiots. [...]”

After the expedition Blessing set Nansen straight through letter correspondence, where he told him what he thought about his way of leading the crew. The two develop a close friendship. The archive includes 17 long letters from Nansen to Blessing in the period 1897-1906.

The Norvegica Collection of Paul Dee

With a few additional selected items on travel and exploration,
including the archive of Henrik Greve Blessing and his
diaries from the «Fram» Expedition 1893-96,

Live Auction Saturday March 9 - 13:00

(Galleri Bygdøy Allé, entr. Bygdøy Allé 67)

Auction pre-viewing Friday March 1 - 18:00.

This evening we invite to a pre-view of the books.
A short talk on collecting Norvegica will be given by Cato Schiøtz.

The books can be viewed in Bygdøy Allé 67

Monday-Friday (10:00-15:00) the week prior to the Live Auction

Register and bid online

There will be a possibility to bid online prior to and during the live auction.

All objects are now open to online bidding

www.sd-auctions.com

Buyer's will be contacted the week after the sale to arrange delivery.
For auction terms and conditions, see last page of catalogue,



E-post:

Bygdøy Allé 67
0265 Oslo

Telefon:

Pål Sagen +47 928 18 465
Fredrik Delås +47 930 22 712

Internett:

www.sd-auctions.com

E-post:

mail@sd-auctions.com



No. 228

NORWAY, the Northern Playground, the title of W. C. Slingsby's classic book on mountaineering (1904), can be used to sum up much of the literature published on travels in Norway by foreign visitors during the 19th century. Most of them came to enjoy the scenery. They came to hunt and fish in our forests, rivers and lakes and to climb our mountains and explore the wild and "untouched" nature. The growing activity led to an increasing demand in development of transport hotels and guided tours, which again increased possibilities to make money on the new visitors.

The Book Collection of Paul Dee takes us through the dawn of tourism in Norway, and gives us important glimpses into different parts of the country as experienced by visitors of different nations and backgrounds. Having collected Norvegica for more than 40 years, the collection consists of a wide range of titles, of which there are many rare and hard to find objects. Mr. Dee thinks that now is the time to let the books pass on to new homes and book shelves to be enjoyed by established and new book collectors. The auction will give the opportunity to acquire books within all price ranges.


We are proud to present the collection, and we look forward to see our existing clients as well as the purely interested and curious for this gathering for the joy of books!



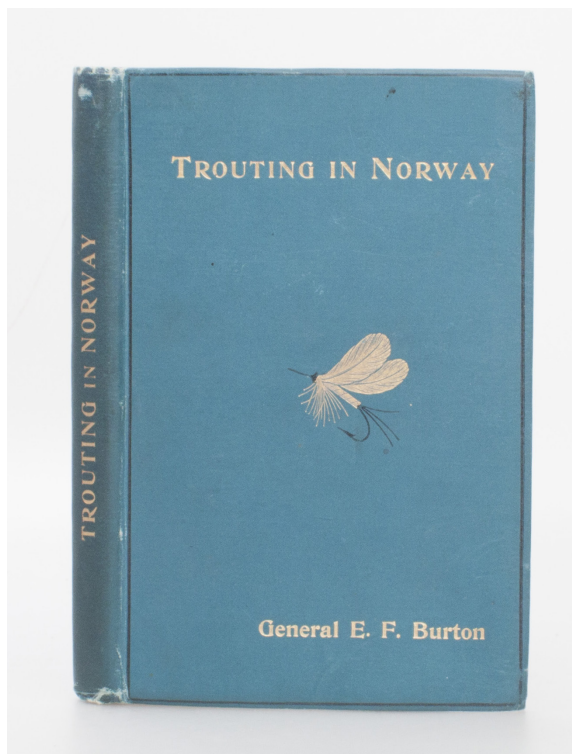
Pål Sagen



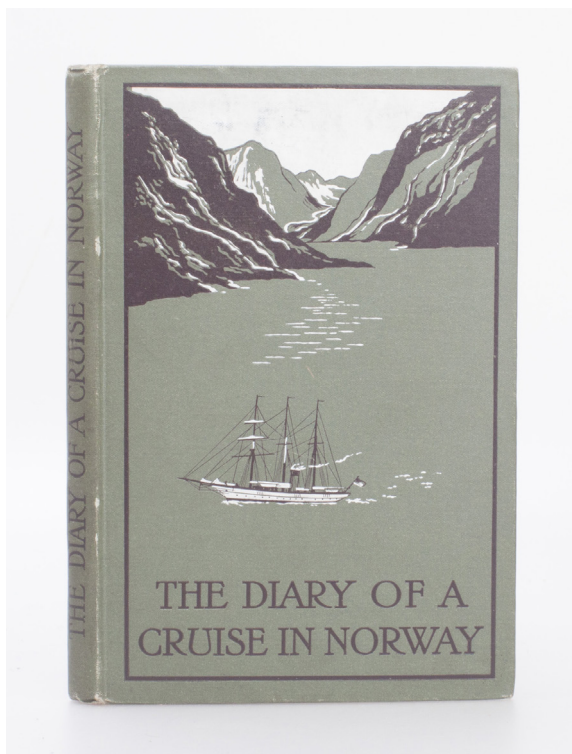
Fredrik Delås




No. 23



No. 33



No. 38



No. 45

1) ACERBI, Joseph Guiseppe

Travels through Sweden, Finland and Lapland to the North Cape in the Years 1798 and 1799.

In two volumes illustrated with seventeen elegant engravings.

London: Printed for Joseph Mawman, 1802. 4to. xxiv, 396 [INCLUDING pp. 136/136] + viii [LACKING 2 leaves: pp iii-vi] pp. Contemporary full leather, professionally rebacked.

Corners lightly bumped. Map with two closed splits in folds. Content with occasional minor foxing towards margins. Else a tight and very good copy.

Schiötz I: 3a*.

BOUND WITH THE , ACCORDING TO SCHIÖTZ, NOT SEEN HALF TITLE PAGE [135/136] IN VOL. II.

7 000 - 9 000 NOK

2) ADAMS, William [Oliver T. Optic]

Up the Baltic; or, young America in Norway, Sweden and Denmark.

A story of travel and adventure. Second Series.

Boston: Lee and Shepart, 1899. 8vo. 368 pp. Publisher's red pictoral cloth. Sunned spine.

Schiötz I: 6 [Second series not registered by Schiötz].

Travel in Norway 1870: Kristiansand – Kristiania – Rjukan. 3 plates related to Norway: 1. Young America in Norway (Karjol), 2. The accident to the second Cutter, 3. Boarding the Rensdyr.

400 - 600 NOK

3) ANDERSON, Charles Henry John

An eight weeks' journal in Norway &c. in 1852, with rough outlines.

London: Francis & John Rivington, 1853. 8vo. viii, 124 pp. 32 plates. 1 map. Publisher's brown blind tooled cloth with gilt title to spine. Name on title page. Minor foxing.

Schiötz I+II: 20*. Bring: 777a.

Travel in Norway 1852 (pp. 3-82): Southern Norway (coast) – Christiania – Hønefoss – Randsfjord – Valdres – Fillefjeld – Sogn – Vossevangen – Hardanger – Folgefonden – Vikør – Bergen – Stavanger – Christiansand – Christiania. Diary of a tour in Norway, in 1829 (pp. 117-119): Christiania – Mjøsen – Dovre – Trondheim – Røros and Brekken (visiting lapps) – Østerdalen – Christiania – Svinesund. Pp. 120-124: List of plants collected in Norway. THE PLATES: (1) Borgund Church, (2) Map, (3) Off Fædir Island, (4) Christiania, (5)-(6) Arkars Church (=Akers), (7) Kongs Udsigt, (8) Gran- vold, (9) Tomlevold, (10) Strands-Fjord, (11) Oje church, South door: Røen church, over y door; (12) Doorway, Slidre Church, (13)-(15) Borgund stavkirke (forskjellige motiver), (16) Sogne Fjord, (17) Lierdalsören, (18) Entrance to Nærungsfjord, (19) Stalem-fos & Jordals-Knuten, (20) Vossevangen, (21) Værenfos, (22) Mæbuberg, (23) Folgifond, sunset, (24) Ostens fos, (25) Near Dalevagen, (26) Bride & Groom. Bride of Vossevangen. Bergen women. Boys & Soldier; (27) Bergen, (28) Stavanger Cathedral Choir & East End, (29) Oddernæs Church. & Runersteen.

2 000 - 3 000 NOK

4) ANDERSON, E. L.

Six weeks in Norway.

Cincinnati: Robert Clarke, 1877. 8vo. 80 pp. Publisher's green cloth with gilt title to upper board and spine.

Schiötz I+II: 21.**

Larvik – Christiania – Dovre – Trondheim – Romsdal – Nordfjord – Bergen – Hardanger – Voss – Sogn – Fillefjeld – Christiania.

1 500 - 2 000 NOK

5) ARNOLD, Edwin Lester Linden

A summer holiday in Scandinavia.

London: Sampson, Lowe, Marston, Searle & Rivington, 1877. 8vo. viii, 272, 24 [advertisements] pp. Publisher's green decorated cloth with gilt title to upper board and spine. Professionally recased.

Schiøtz I+II: 29*. Bring: I 101.

Christiansand – Christiania – Mjøsen – Fillefjeld – Sogn – Breistøl – Hallingdal – Christiania – Magnor. Routes, Fishing, Shooting.

I 000 - I 500 NOK

6) ARNOLD-FORSTER, Hugh Oakeley

The cruise of the "Clan Matheson" in Northern waters. June, 1895. By one of the "Clan".

London: Cassell & Company, [1895?]. Small 4to. 156 pp. Publishers brown cloth with gilt title and illustration to upper board and spine. Illustrated. One folded plate in colour. Minor wear to upper end of spine.

Schiøtz I+II: 30*. Visit in Stavanger and Bergen.**

4 000 - 5 000 NOK

7) [BACKHOUSE, James]

Memoir of James Backhouse, by his sister.

York/London: William Sessions / F. Bowyer Kitto, 1870. 8vo. vii, [2], 246 pp. Publisher's maroon blind stamped cloth. Small wear to spine ends. Cloth slightly damp stained. Damp stain to upper edge of frontispiece portrait and title page.

Schiøtz I+II: 39a*.

Quaker travel in Norway 1851-60: Nystuen – Stavanger – Hitterdal – Bergen – Tromsø – Alta – Hammerfest – Stavanger – Rogaland – Christiansand – Stavanger – Røldal – Bergen – Tromsø – Hammerfest – Vardø – Trondhjem – Stavanger – Christiania.

400 - 600 NOK

8) BALLANTYNE, Robert Michael

Chasing the sun; or, Rambles in Norway.

Philadelphia: Porter & Coates, 1870. Small 8vo. 143 pp. Publisher's green cloth with richly gilt spine. Slightly edgeworn. Smaller stains to boards.

Schiøtz I+II: 45. (This variant not mentioned). Travels from western and northern Norway, written for children. Plates: 1. Norwegian bride, 2. Eagle shooting, 3. Cariole travelling, 4. The Laplanders.

400 - 600 NOK

9) BALLOU, Maturin Murray

Due North or glimpses of Scandinavia and Russia.

Boston & New York: Ticknor & Company, 1887. 8vo. [4- advertisements], xii, 373, 26 [advertisements] pp. Publisher's burgundy pictorial cloth. Wear at spine ends. Sunned spine. Weak inner hinges. Ex library copy.

Schiøtz: 48a*. Bring: I 303.

Kristiania – Bergen – Sogn – Trondheim – Bodø – Lofoten – Tromsø – Hammerfest – Nordkapp / North Cape.

200 - 400 NOK

10) -

Same.

Boston & New York: Houghton, Mifflin and Comp., 1887. 8vo. xii, 373 pp.

Publisher's dark green pictorial cloth. Stain to spine. Slightly weak in inner hinges. Book plate removed from front free end paper. Rubber stamp to verso of title page. Ex library copy.

Schiøtz: 48a*. Bring: 1303.

Schiøtz states first Houghton, Mifflin-edition to be issued 1892, but this copy shows their edition was issued same year as the Ticknor-edition. Kristiania – Bergen – Sogn – Trondheim – Bodø – Lofoten – Tromsø – Hammerfest – Nordkapp / North Cape.

200 - 400 NOK

11) -

Foot-prints of travel; or, Journeyings in many lands.

Boston: Ginn & Company, 1889. 8vo. x,

360 pp. Original yellow cloth. Small stains to upper board, else a tight and good copy.

Schiøtz: 49a. Norway pp. 236-269.

200 - 400 NOK

12) BARNARD, Mordaunt Roger

1) *Sport in Norway, and where to find it. Together with a short account of the vegetable productions of the country. To which is added, a list of the alpine flora of the Dovre Fjeld and of the Norwegian ferns., &c.*

London: Chapman & Hall, 1864. 8vo. xvi, 334, [2], 32 [advertisements] pp. Publisher's red blind tooled boards with gilt title to spine. Rebacked with wear to spine.

Schiøtz I: 56. Wild deer, moose, birds, bear, lynx, salmon. Setesdal. Botanical excursions on Dovre.

2) *Sketches of life, scenery, and sport in Norway.*

London: Horace Cox, 1871. 8vo. viii, 312 pp. Publisher's blind tooled boards with gilt title to upper board and spine. Lacks front end paper and half title.

Schiøtz I: 57.

Christiania – Dovre - Lofoten – the rivers of Finmark – Nordland – Møre & Romsdal – Bergen – Hardanger – Østerdalen – Nordmarka – Ringerike – Setesdal – Jotunheimen. Salmon fishing, hunt for moose, wild deer and birds.

1 000 - 1 500 NOK

13) BAYNE, S. G.

Quicksteps through Scandinavia. With a retreat from Moscow.

New York & London: Harper & Brothers, 1908. Large 8vo. 62, [2] pp. Publishers' pictorial boards. Photographs. INSCRIBED by author. **Bring: 1932.**

400 - 600 NOK

14) BEAUCLERK, Lady di

A summer and winter in Norway. Illustrated by the author's sketches.

London: John Murray, 1868. 8vo. xi, [1], 148, 4 [advertisements] pp. Publisher's green cloth with gilt vignette to upper board.

Schiøtz: 65a.

Christiansand – Christiania – Eidsvold – Lillehammer – Aak – Molde – Bergen – Hardanger – Eide – Gudvangen – Stalheim – Fillefjeld – Maristuen – Nystuen – Christiania. Skiing, fishing, hunting etc.

600 - 800 NOK

15) -

Same.

London: John Murray, 1868. 8vo. xi, [1], 148 pp. Full leather [prize binding] with gilt armour to upper board. Gilt decorations to spine. Outer gilt dentelles. Some foxing to first pages.

Schiøtz: 65a.

Christiansand – Christiania – Eidsvold – Lillehammer – Aak – Molde – Bergen – Hardanger – Eide – Gudvangen – Stalheim – Fillefjeld – Maristuen – Nystuen – Christiania. Skiing, fishing, hunt etc.

800 - 1 000 NOK

16) [BOWDEN, John]

Black's guide to Norway. Edited by John Bowden, late British Chaplain at Christiania.

Edinburgh, Adm and Charles Black, 1867. Small 8vo. vi, [1], 140, [4 pages for notes], 48 [advertisements] pp. Folded map. Illustrations in text. Publisher's limp green decorated cloth. Upper board slightly soiled.

Schiøtz I+ II: I 16, see note.

600 - 800 NOK

17) BRACE, Charles Loring

The Norse-folk; ; or, a visit to the homes of Norway and Sweden.

New York; Charles Scribner, 1857. 8vo. 516, [1] pp. Publisher's brown cloth with blind tooled boards. Gilt title to spine. Plates with foxing. INSCRIBED by author.

Schiøtz I: I 18a*.

Christiania – Mjøsen – Dovre – Trondhjem – Tromsø – Lyngen – Alta – Hammerfest – Molde – Bergen – Voss – Hardanger – Sogn – Christiania. Appendix: Statistics of Norway. PLATES: 1. The Horseman's Island. 2. A family going to the saetter. 3. A mountain dale. 4. The church of Borgund.

2 000 - 3 000 NOK

18) BRADBURY, John

Norway: Its fjords, fjelds and fosses; how to see them for sixteen guineas.

London. (1872). Small 8vo. [2pp. advertisements], 132, [16pp. advertisements].

Publishers green wrappers. Folding map of Southern Norway showing the route of travel. Professionally rebaked using parts of original spine. Occasional foxing.

Schiøtz I nr. I 19b*.

Christiansand – Christiania – Mjøsen – Valdres – Fillefjeld – Sogn – Voss – Hardanger – Bergen – Stavanger.

500 - 700 NOK

19) BRADSHAW, John

Norway. Its fjords, fjelds and fosses.

London: Digby, Long, & Co., [1896]. 8vo. 217, [1], [8] pp. Publisher's decorated blue cloth. Occasional foxing, else a very good copy.

Schiøtz: 120.

Bergen – Voss – Sogn – Nordfjord – Søndfjord – Møre – Bergen – Voss – Hardanger – Kristiansand – Kristiania – Mjøsen – Østerdal – Foldal – Dovre – Møre & Romsdal – Fjordane – Bergen.

1 000 - 1 500 NOK

20) [BRASSEY, Thomas Allnutt]

Journal of a voyage through Western isles of Scotland and along the coast of Norway, in the yacht "Cymba", in the summer of 1856.

London: Mann Nephews, 1857. 8vo. iv, 143 pp. Publisher's blind tooled and gilt decorated blue cloth. Frontispiece and 2 folded maps. Top of spine missing. Smaller stains to boards.

Schiøtz I+II: 128*. PRIVATE PRINT.**

Bergen – Sogn – Møre – Trondhjem – Stavanger – Hardanger – Christiansand – Christiania.

2 000 - 3 000 NOK

21) BREMNER, Robert

Excursions in Denmark, Norway and Sweden; including notices of the state of public opinion in those countries, and anecdotes of their courts. I+II.

London: Henry Colburn, 1840. Large 8vo. xx, 374 + xvi, 480 pp. Contemporary blue cloth with gilt titles to spines. Frontispieces of Frederick VI, King of Denmark & Charles XIV, John, King of Sweden and Denmark. Ex library copy of Norwich Free Library. Vol II weak in upper part of outer rear hinge. A few reparations in outer margins, no text loss.

Schiøtz I+II: 135. Bring: 613.

Fredrikshald – Moss – Christiania – Drammen – Kongsberg – Telemarken – Ringerike – Kongsvinger – Fredriksværn – Telemarken – Christiania – Mjøsen – Valdres – Fillefjeld – Sogn – Voss – Bergen – Lillehammer – Dovre – Trondhjem – Skanstugan [visiting Lapps] – Östersund – Mandal – Christiania – Magnor – through Swedish Lapland – Nordkapp / North Cape – Svinesund – Christiania – Røros – Dovre.

800 - 1 000 NOK

22) BRETON, William Henry

Scandinavian Sketches, or A tour in Norway.

London: 1835. 8vo. vii, [1], 354, [2] pp. Later quarter leather with 5 raised bands and maroon title label. 17 plates, of which 5 hand coloured costume plates / folkedrakt-plansjer copied from Prahls "Norske Nationale Folkedragter". 2 rubber stamps to top of two chapter pages. Occasional foxing. Pp. 104-105 brown stained.

Schiøtz I+II: 136*. Bring: 3226.

Christianiafjord – Christiania – Kongsvinger – Røros – Trondhjem – Dovre – Mjøsen – Christiania – Ringerike – Fillefjeld – Sogn – Voss – Bergen – Møre & Romsdal – Sogn – Hardanger – Haukeli – Kongsberg – Christiania.

4 000 - 5 000 NOK

23) BROMLEY-DAVENPORT, William

Sport. Fox-hunting, salmon-, fishing, covert-shooting, deer-stalking. Illustrated by Lt-General Henry Hope Crealocke.

London: Chapman & Hall, 1885. Large 8vo. x, [2], 215 pp. Publishers' decorated brown cloth. Minor rubbing top spine ends and corners. Occasional foxing, else a very good copy.

Schiøtz: 140a.

Salmon-fishing in Romsdal, deer hunting etc.

800 - 1 000 NOK

24) -

Sport. Fox-hunting, salmon-,fishing, covert-shooting, deer-stalking. Illustrated by Lt.-General Henry Hope Crealocke.

London: Chapman & Hall, 1885. 4to. x, [2], 215, [1] pp. Publishers' vellum spine.

New boards and end paper.

Schiøtz: I40b.** EDITION DE LUXE / LARGE PAPER COPY. No. 75 of 250 numbered copies.

3 000 - 5 000 NOK

25) BROOKE, Arthur Capell

Travels through Sweden, Norway, and Finmark, to the North Cape, in the Summer of 1820.

London: Printed for Rodwell and Martin, 1823. 4to. xvi, [2], 433, [1] pp. 22 lithograph plates, of which 2 hand coloured & 11 lithographs on Indiapaper mounted in the text. Contemporary blue half leather with richly gilt spine and title labels in red. INSCRIBED by Brooke.

Schiøtz: I42a*.

Magnor - Kongsvinger - Kristiania - Mjøsa - Dovre - Trondheim - Levanger - Nordlandskysten - Tromsø - Nordkapp / North Cape- Hammerfest.

5 000 - 7 000 NOK

26) -

A winter in Lapland and Sweden, with various observations relating to Finmark and its inhabitants; made during a residence at Hammerfest, near the North Cape.

London: John Murray, 1827. 4to. xvi, [large folded map], 612 pp. 22 lithograph plates.

Contemporary half leather; beautifully rebacked.

Schiøtz I+II: I44b*.

Winter stay in Hammerfest – Alten – Kautokeino, amny details on Laplanders and conditions in Finmark.

8 000 - 10 000 NOK

27) BROWNE, J. Ross

The land of Thor. Illustrated by the author.

New York: Harper & BROTHERS, 1867. 8vo. 542, [10, advertisements] pp. Publisher's green cloth with blind stamp to boards and gilt title to spine. Minor wear to spine ends.

Schiøtz I: I52a*. Christiania – Mjøsen – Trondhjem.

I 000 - I 500 NOK

28) BUTLER, Frank Hedges

Through Lapland with skis & reindeer. With some account of ancient Lapland and the Murman coast. With 4 maps and 65 illustrations.

London: T. Fisher Unwin, 1917. xii, 286, [2] pp. 8vo. Publisher's pictorial full cloth. Butler's book plate on front paste down. A slightly worn copy. INSCRIBED by Butler. **Bring: 2106.**

400 - 600 NOK

29) CHAPMAN, Olive Murray

Across Lapland. With sledge and reindeer.

London: John Lane the Bodley Head, 1932. 8vo. xiv, [2], map, 212 [4] pp. Publisher's dark yellow cloth. Contemporary signature on front end paper. Slightly foxed edges.

Bring: 2697. Bossekop – Karasjok – Kautokeino.

400 - 600 NOK

30) -

Across Lapland. With sledge and reindeer. London: John Lane the Bodley Head, 1932. 8vo. xiv, [2], map, 212 [4] pp. Publishers dark yellow cloth in jacket.

SIGNED and dated by author on title page.

Bring: 2697. Bossekop – Karasjok – Kautokeino.

Estimate: 800 - 1 000 NOK

31) BUCH, Leopold von

Travels through Norway and Lapland, during the years 1806, 1807, and 1808. Translated from the original German by John Black. With notes and illustrations, chiefly mineralogical, and some account of the author by Robert Jameson. Illustrated with Maps and Physical Sections.

London: Printed for Henry Colburn, 1813. 4to. [2], 460, [6] pp. 2 folding maps. Contemporary half leather. Professionally rebaked using the original spine. Book plate on front paste down (John Waldie).

Schiötz I+II: 158d. Bring: 361. Bound with the often lacking half title leaf!

Svinesund – Christiania – Mjøsen – Dovre – Trondhjem – Nord-Trøndelag – Nordland – Tromsø – Alten. // Alten – Hammerfest – West Finnmark – Kautokeino. // Svinesund – Christiania – Drammen – Vestfold – Arendal – Sørlandet.

4 000 - 6 000 NOK

32) BUCKLEY, James Monroe

The midnight sun, the tsar and the nihilist. Adventures and observations in Norway, Sweden and Russia. Illustrated.

Boston: D. Lothrop and Company, [1886]. 8vo. 376 pp. Publishers decorated grey cloth. Smudged spine and boards. Some wear to spine ends and corners.

Schiötz: 160a.

Kristiania – Hamar – Røros – Trondhjem – coastal travel to Tromsø – Hammerfest – Nordkapp and return – Storlien.

400 - 600 NOK

33) BURTON, Edmund Francis

Trouting in Norway. With illustrations from photographs by Lieut. F. N. Burton.

Carlisle & London: 1897. Frontispiece, [6], 168 pp. Publishers' decorated blue cloth. Spine slightly darkened with weak colour loss in surface to cloth at spine ends. Name to front free endpaper.

Schiötz I: 169. Description of a travel in Norway in the summer of 1896: Bergen, Gloppen, Breimsvannet, Loen, Førde and Jølster.

800 - 1 000 NOK

34) CAMPBELL, John R.

How to see Norway.

London: Longmans, Green & Co., 1871. [2], viii, [2], errata slip, 84 pp. 2 plates and 3 illustrations in text. Folded map: "Coast from Trondhjem to the North Cape".

Publisher's blind tooled red cloth with gilt title to spine.

PROVENANCE: Eiler Schiötz, with his notes.

Schiötz I+II: 184. Description of travel routes in Western Norway and between Trondhjem and Hammerfest.

800 - 1 000 NOK

35) COOK, Raymond A.

Last boat from Bergen or "Norway as it was, and is to-day". With a foreword by Rev. Leslie A. Newman.

Newcastle upon Tyne: Andrew Reid and Co., (no date, app. 1910). 8vo. 72 pp. Photographs. Publisher's plain boards in jacket. A very good copy.

400 - 600 NOK

36) [CROMPTON-ROBERTS, Violet M. & al.]

A jubilee jaunt to Norway. By three girls.

London: Griffith, Farran, Okeden & Welsh, 1888. Second Edition. 8vo. x, 204, [2] pp.

Publisher's pictorial green cloth. Somewhat worn.

Schiötz I: 242b. Bring: 1306.

Trondhjem – coastal trip with "Orion" to Tromsø, Hammerfest, Nordkapp / North Cape and return – Østerdalen – Hamar – Lillehammer – Christiania – Magnor.

400 - 600 NOK

37) [Cruise] The Orient Line

The Norwegian Fjords.

London: The Medici Society, [no date, app. [1920/30]. 8vo. 119, [1] pp. Photographs.

Publishers blue cloth in jacket. Jacket somewhat worn. Else a very good copy.

400 - 600 NOK

38) [Cruise]

The diary of a cruise in Norway.

For private circulation only: 1903. 8vo. 55 pp. Plate depicting the steam yacht "Cuhona".

Folded map: "The cruise of the S.Y. "Cuhona"" Original pictorial green cloth.

PROVENANCE: Eiler Schiötz, with his notes. "A very scarce item".

Coastal trip Hugesund-Narvik.

1 000 - 1 500 NOK

39) [Cruise]

The land of the midnight sun. Along the coast of Norway to the Northern Fairy-Land.

Kristiania: Cammermeyer, 1907. Folio. [50], [37-advertisements] pp. Publishers decorated green cloth. "With the compliments of Lorentzen & Wettre, Christiania" printed in lower corner of upper board. Corner slightly bumped. Loose in lower part of inner front hinge.

DE-LUXE EDITION with one heliogravure by Th. Holmboe "A spring evening in Lofoten".

1 000 - 1 500 NOK

40) [Cruise] BASKERVILLE, Hamilton M.

My cruise diary. North Cape and Russia cruise 1931.

Richmond: [1931]. Large 8vo. 134 pp. Publishers decorated cloth. A very good copy!

PRIVATE PRINT: No. 157 of 200 copies, INSCRIBED by author.

Norge: Hammerfest – Nordkapp – Lyngen – Trondhjem – Hellesylt og Meråk – Gudvangen – over land to Stalheim – Voss – Ulvik – Voss – Oslo.

400 - 600 NOK

41) [Cruise] CHUBB 2nd, Percy

From 60° North to 60° North. A cruise from Bergen to Oslo.

London: D. Van Nostrand Company, 1951. Small 8vo. [10], 52 pp.

Publishers' blue cloth with gilt title to spine and upper board.

ONE OF 250 COPIES. INSCRIBED by Chubb.

400 - 600 NOK

42) [Cruise] HADFIELD, P. Heywood

With an ocean liner (Orient CO's S. S. "Ophir") through the fiords of Norway.

Printed and Published by The London Stereoscopic & Photographic Co., no date [app.

1910]. 4to. Publisher's boards. Signed and inscribed by many of the passengers, including one of the many John Murray's.

800 - 1 000 NOK

43) [Cruise] HAUGAN, Trygve B. [Ed.]

The S/Y Meteor-Book.

With Compliments from the Bergenske Steamship Coy, Bergen. [app. 1930]. 4to.

Publisher's wrappers. Photographs and diary pages (not filled in).

LAID IN: Photo from a dinner on board.

400 - 600 NOK

44) [Cruise] McCOQUODALE, A. C.

Cruises of the M.Y. "Migrant. June to September, 1928.

No place, no date. 8vo. Frontispiece, 41 pp. Folded map of the Norwegian coast:

"The Cruise of the M.Y. "Migrant".

PRIVATE PRINT. INSCRIBED by the author and the captain of M.Y. "Migrant".

PROVENANCE: Eiler Schiøtz, with his notes.

Sold as catalogue no. 820, "Itineraria Norvegica II", auction over Eiler Schiøtz's books, November 1989.

1 000 - 1 500 NOK

45) [Cruise] SHEARMAN, Warren Clifton

Raymond-Whitcomb North Cape Cruise 1929 S.S. "Carinthia". Some descriptions of the strange customs and inhabitants of Iceland and Scandinavia, together with curious sculptures and maps of the Northern Seas with the prodigious monsters found therein.

Raymond and Whitcomb Company: 1929. 8vo. 76 pp. + plates and map. Quarter cloth with blind tooled and gilt decorations to upper board.

PROVENANCE: M. M. Pickering, gilt name in lower corner of upper board.

Filled with notes on the travel-log-pages.

400 - 600 NOK

46) [Cruise] STIMSON, Lewia A.

The Cruise of the Fleur-de-Lys to Norway and Iceland 1902.

Privately printed, [1902]. 12mo. [2], 46 pp. Publisher's blue cloth with title in gilt to upper board.

1 000 - 1 500 NOK

47) CAMPION, William Winter

Through Northern seas: A trip to the land of the midnight sun.

London: Jarrold & Sons, 1892. 8v. 158 pp. Publisher's decorated light brown cloth. Spine slightly faded.

PROVENANCE: Eiler Schiøtz, with his notes.

Schiøtz I+II: 185a*. Cruise with S/Y "Victoria": Odda – Bergen – Sogn - Møre og Romsdal – Tromsø – Hammerfest – Nordkapp – Lofoten – Trondheim.

800 - 1 000 NOK

48) CATON, John Dean

A Summer in Norway; with notes on the industries, habits, and peculiarities of the people, the history and institutions of the country, its climate, topography and productions. Also an account of the Red-Deer, Reindeer and Elk. Second edition with map.

Chicago: Jansen, McClurg and Company, 1880. 8vo. Portrait, [4], 401 pp. Large folding map. Plates and engravings in text. Publishers decorated brown cloth. Some wear to spine ends. Scratch to upper part of spine. Slightly bumped corners and wear to spine. Else a solid book with very good interior.

Schiøtz I: 199a*. Bring: 1088.

Aalesund – Trondhjem – coastal travel with "Haakon Jarl" til Bodø, Tromsø, Hammerfest – Alten – Trondhjem – Dovre – Mjøsen – Christiania – Magnor.

800 - 1 000 NOK

49) CHAPMAN, Abel

Wild Norway: With Chapters on Spitsbergen, Denmark, Etc. Illustrated by the Author, assisted by Chas. Whympster and P. Ch. Trench.

London/New York: Edward Arnold - Publisher of the India Office, 1897. 8vo. xiii, 358 pp. Publisher's (?) red full cloth. Spine sunned. Some surface scratches to boards. Else a tight copy with very good interior.

Schiøtz I nr. 202. Trout and salmon fishing. Deer and elk hunting.

1 000 - 1 500 NOK

50) -

Same.

Publisher's blue full cloth. Minor wear to spine ends. Split in inner hinge to rear end paper, though a tight copy.

Schiøtz I nr. 202. Trout and salmon fishing. Deer and elk hunting.

1 000 - 1 500 NOK

51) [CLARK, John Willis & Joseph William Dunning]

A long vacation ramble in Norway and Sweden. By X and Y, (two unknown quantities).

Cambridge: MacMillan & Co., 1857. 8vo. vi, 222, [24 pp. advertisements] pp. Publisher's blue cloth. A very good copy.

Schiøtz I: 222, II*. Bring: 826.

Christiania – Dovre – Trondhjem – coastal trip with "Prinds Gustav" to Tromsø, Hammwerfest, North Cape, Bodø – Saltdalen – Bodø – Trondhjem – Molde – by foot through Sunnmøre and Fjordane to Sogn – Voss – Hardanger – over Hardangervidda to Mogen by Møsvann – Telemarken – Drammen – Christiania – Kongsvinger.

1 500 - 2 000 NOK

52) CLARKE, Edward Daniel

Travels in various countries of; including Denmark, Sweden, Norway, Lapland and Finland.

London: Printed for T. Cadell and W. Davies, 1838. 4to. xi, [15], 763, [1] + [2], iv, [14], 555, [1] pp. 43 plates, 10 maps and illustrations in text. Later, attractive, half leather with title labels in red. LAID IN: Post card from Eiler Schiøtz, telling of the scarcity of this edition + invoice from bookbinder John Henderson, York.

Schiøtz I+II: 223e. Not in Bring.**

Brekken – Røros – Trondheim – Dovre – Gudbrandsdalen – Mjøsa – Hurdal – Kristiania [Anker, Collett] – Drammen – Kongsberg – Kongsvinger.

7 000 - 9 000 NOK

53) -

Travels in various countries of Scandinavia; including Denmark, Sweden, Norway, Lapland and Finland. I-III.

London: Printed for T. Cadell and W. Davies, 1838. 4to. xvii, [15], 571, [1] + [12], 580 + [10], 492 pp. Complete with 6 plates and 10 folded maps. Publisher's [?] blind tooled boards with gilt title to spines. Vol I uncut. Vol II+III uncut and unopened. Some wear to spine ends, else a tight and solid set. Ex library set with book plate to front paste downs.

Schiøtz I+II: 223f. Not in Bring.**

Brekken – Røros – Trondheim – Dovre – Gudbrandsdalen – Mjøsa – Hurdal – Kristiania [Anker, Collett] – Drammen – Kongsberg – Kongsvinger.

2 500 - 3 500 NOK

54) CORNING, Charles A.

Aalesund to Tetuan. A journey.

Boston: Cupples & Hurd, 1888. 8vo. vii, [1], 484 pp. Publisher's blue cloth. Book plate on front paste down. Small stain to lower board.

Schiøtz: 232a*. Bring: 1350.

Kristiansand – Kristiania – Dovre – Romsdal – Møre – Bergen – Hardanger – Voss – Sogn – Fillefeld – Kristiania.

800 - 1 000 NOK

55) COX, Samuel Sullivan

Arctic Sunbeams: or from Broadway to the Bosphorus by way of the North Cape.

New York: G. P. Putnam's sons, 1882. 8vo. 347 pp. 8vo. Publisher's decorated red cloth. book plate on front paste down. Slightly loose in inner front hinge. Name cut from top of title leaf.

Schiøtz I+II: 238a*. Bring: 1184a.

Christiania – Trondhjem – coastal trip to Tromsø, Hammerfest Nordkapp / North Cape and return to Trondhjem – Østerdalen – Christiania – Ringerike – Telemarken – Christiania.

600 - 800 NOK

56) DAVIS, Sarah Matilda

Norway nights and Russian days. With numerous illustrations.

New York: Fords, Howard & Hulbert, 1887. 8vo. 325 pp. Publisher's tan decorated cloth. Pp. 55/58 wit small paper loss to upper corner (not affecting text). Else a very good copy!

Schiøtz: 254*.

Kristiania – Mjøsen – Dovre – Romsdal – Nordmøre – Trondhjem – coastal travel with "Capella" to Tromsø, Hammerfest, North Cape and return – Kristiania.

1000 - 1 500 NOK

57) DEIR, Andrew

A man in the Fjords. Illustrated with photographs by the author.

London: Digby, Long & Co., 1896. Second edition. 8vo. [8], 248 pp. 8 plates. Publisher's pictorial cloth. Some browning to end paper, else a very good copy.

PROVENANCE: Eiler Schiøtz, with his notes.

Schiøtz I & II: 259*. Stavanger – Hardanger – Bergen – Sogn – Nordfjord.

I 000 - I 500 NOK

58) DICKSON, Maria Frances

Norway and the Vöring-Fos.

Dublin: McGlashan & Gill, 1870. 8vo. xi, [3], 162 pp. 2 plates. Publisher's maroon cloth with gilt decoration to upper board and gilt title to spine. Minor wear to spine ends. Spine slightly sunned.

PROVENANCE: Eiler Schiøtz, with his notes.

Schiøtz I: 265b*. Bergen – Hardanger – Voss – Sogn – Fillefjeld – Christiania – Dovre – Romsdal – Bergen.

I 000 - I 500 NOK

59) DU CHAILLU, Paul B.

The Land of the Midnight Sun : Summer and Winter Journeys through Sweden, Norway, Lapland, and Northern Finland. With map and 235 illustrations. Vol. I+II.

New York: Harper and Brothers, 1882. Large 8vo. xvi, 441 + xvi, 474 pp. Publisher's blue decorated cloth. Map in pocket at rear of volume I. Slight wear to top of spine ends.

Schiøtz I & II: 276f. Bring: 1005.

Lapland – Kautokeino – Alten – Hammerfest – Nordkapp / North Cape – Bodø – Saltdalen – Sulitjelma – Levanger – Trondhjem – Dovre – Romsdal – Molde – Bergen – Sogn – Hardanger – Christiania.

800 - I 000 NOK

60) -

The land of the long night. Illustrated by M. J. Burns.

London: John Murray, 1900. 8vo. xviii, 266 pp. Publisher's blue pictorial cloth. Binding slightly worn.

Schiøtz I & II: 277b. Bring: 1668.

400 - 600 NOK

61) -

The land of the long night. Illustrated by M. J. Burns.

New York: Charles Scribner's Sons, 1916. 8vo. xviii, 266, [4] pp. Publisher's grey pictorial cloth. Split in inner rear hinge.

Schiøtz I & II: 277b. (The 1916 edition is not mentioned.) Bring: 1668.

400 - 600 NOK

62) DUFFERIN, Lord

Letters from High Latitudes; being some account of a voyage in the Schooner Yacht "Foam", 85 o.m. to Iceland, Jan Mayen, and Spitzbergen, in 1856.

London: John Murray, 1857. Second edition. 8vo. xvii, [3], 424 pp. 1 folded chart. 2 folded maps. Green half leather. Some rubbing to corners.

Schiøtz I: 280b. Hammerfest – Kaafjord – Røst – Trondhjem – Christiansund – Bergen – Christiansand.

800 - I 000 NOK

63) DYKES, James Oswald

Notes of a summer cruise on The Coast of Norway. London: James Nisbet & Co., 1884. 8vo. 65 pp. Later quarter cloth.

PROVENANCE: Eiler Schiøtz, with his notes on front end paper. Schiøtz notes that he has traded it with Erland Scheen.

Schiøtz I+II: 290.**

Travel to Norway on the private yacht "Union": Brønnøysund – Bodø – Tromsø – Hammerfest – Trondhjem – Møre & Romsdal – Sogn – Voss – Bergen – Hardanger.

Estimate: 2 000 - 3 000 NOK

64) EDWARDS, William Seymour

Through Scandinavia to Moscow.

Cincinnati: The Robert Clarke Co., 1906. 8vo. xiii, [1], 237 pp. Folded maps at rear. 45 photos from Norway. Publisher's decorated dark green cloth. Minor stains to cloth, else a very good copy.

Kristiania – Randsfjorden – Etna Elv – Aurdalsvand – Skogstad – Lærdal – Sognefjorden – Stalheim – Eida – Hardanger Fjord – Buarbræen – Folgefonden – Odda – Haukeli Fjeld – Telemarken Fjords – Kristiania.

600 - 800 NOK

65) ELTON, Charles

Norway: The road and the fell.

London & Oxford: John Henry and James Parker, 1864. 8vo. vi, [2], 285 pp. Publisher's blue blind tooled cloth with gilt title to spine. Minor wear at upper spine end. Book plates, William Frederick Farrer & F. Mitchell Chard, on front paste down and end paper.

PROVENANCE: Eiler Schiøtz, with his notes.

Schiøtz I: 300 Christiansand – Christiania – Hallingdal – Bergen – Voss – Fillefjeld – Jotunheimen – Mølmen – Romsdal – Dovre – Mjøsen.

I 000 - I 500 NOK

66) -

Same.

Contemporary green half leather. Some rubbing.

300 - 500 NOK

67) EVEREST, Robert

A journey through Norway, Lapland and Sweden; with some remarks on the geology of the country; its climate and scenery; The ascent of some of its principal mountains – the present political relations of the two countries – statistical tables, meteorological observations &c.

London: Thomas & George Underwood, 1829. 8vo. xi, 383 pp. 2 plates, 1 folding map of Norway / Sweden, 6 hand coloured maps. Contemporary polished full calf with red leather labels to spine. Outer and inner gilt dentelles. Rebacked with original spine. Smaller scuffing to boards.

Schiøtz I & II: 313*. Bring: 494.

Fredrikstad – Sarpsborg – Moss – Christiania – Arendal – Risør – Kragerø – Brevik – Rjukan – Kongsberg – Christiania – Mjøsen – Dovre – Trondhjem – Nordland coast – Tromsø – Hammerfest – Alta – Kautokeino – Swedish border: Suul – Levanger – Trondhjem – Surnadal – Molde – Bergen – Hardanger – Voss – Sogn – Christiania – Kongsvinger.

2 000 - 3 000 NOK

68) FORBES, James D.

Norway and its Glaciers visited in 1851; followed by Journals of Excursions in the High Alps of Dauphiné, Berne, and Savoy.

Edinburgh: Adam and Charles black, 1853. 4to. xxiv, 349 pp. 2 maps, 10 chromolithographs and 22 wood cuts. Publisher's blind tooled boards with gilt title to spine. Rebacked with original spine. Some wear to lower spine end.

Schiötz I & II: 333a. BOUND WITH the often lacking half title page.

Christiania - Dovre - Trondhjem – coastal trip with “Prinds Gustav” to Bodø, Tromsø, Lyngen, Alta and return - Møre - Bergen - Hardanger - Voss - Sogn - Fillefjeld - Christiania. Plates related to Norway: 1. Glacier of Bondhuus. 2. Vaarstige Dovre-Field. 3. Mountains near Folden-Fiord. 4. Raft-Sund Lofodden. 5. Qvenanger Tindernes. 6. Glaciers of the Nus-Fiord. 7. Suphelle glacier, Fjærland. 8. Nygaard glacier, Justedal. The maps: 1. Map of the glaciers of the Ymesfield. 2. Norway, with the travel route.

I 500 - 2 000 NOK

69) FORESTER, Thomas

Norway in 1848 and 1849: containing rambles among the fjelds and fjords of the Central and Western districts; and including remarks on its political, military, ecclesiastical, and social organisation. With extracts from the journal of Lieut. M. S. Biddulph.

London: Longman, Brown, Green & Longmans, 1850. 8vo. xv, [1], 483, [1], 32 [advertisements] pp. 10 sepia plates. 1 map: “Sketch map of South Norway to illustrate Mr. Foresters Rambles”. Contemporary full leather with armorial super ex libris to boards. Beautifully rebacked! Book plate (Syston Park) on front paste down. One plate loose, but intact.

Schiötz I: 334a.

Arendal – Telemarken – Møsvand – over Hardangerviddan to Eidfjord – Hardanger – Bergen – Voss – Sogn – Fillefjeld – Valdres – Mjøsen – Christiania. / Lærdal – Sognefjeld – Vaagaa – Dovre – Foldal – Røros – Christiania. / Telemarken – Haukeli – Røldal – Odda – Folgefond – Ullensvang. / Eidfjord og Simodalen – Ulvik – Urland i Sogn – Lærdal – Horungene. In addition Biddulph has written a chapter on field sport.

2 000 - 3 000 NOK

70) -

Same.

xv, [1], 483, [1] pp. Contemporary half leather. Minor wear to spine and corners. Plates with weak stain to upper corner (not affecting the motives).

800 - 1 000 NOK

71) -

Rambles In Norway among the fjelds and fjords of the central and western districts: with remarks on its political, military, ecclesiastical and social organization.

London: Longman, Brown, Green & Longmans, 1855. 8vo. xv, [1], 296 pp.

Publisher's red cloth with “Traveler's Library” blind stamped to upper board. Wear to spine and split in upper end.

Schiötz I: 334b. VARIANT: Schiötz states two parts. This copy in in one part only, though identical pagination. Arendal – Telemarken – Møsvand – over Hardangerviddan to Eidfjord – Hardanger – Bergen – Voss – Sogn – Fillefjeld – Valdres – Mjøsen – Christiania. / Lærdal – Sognefjeld – Vaagaa – Dovre – Foldal – Røros – Christiania. / Telemarken – Haukeli – Røldal – Odda – Folgefond – Ullensvang. / Eidfjord og Simodalen – Ulvik – Urland i Sogn – Lærdal – Horungene.

400 - 600 NOK

72) FULTON, J. H. W.

With ski in Norway and Lapland. By J. H. W. Fulton, B.A., Member of the Ski Club of Great

Britain. With introduction by G. Herbert Fowler, Ph.D., F.L.S., and numerous illustrations from photographs taken by the author and other.

London: Philip Lee Warner, 1911. xv, [1], 254, [10 – Advertisements]. 8vo. Publisher's gilt decorated blue/grey cloth. Contemporary inscription on half title page.

Bring: 2047.

800 - 1 000 NOK

73) ROSENBERG, Frantz

Big Game Shooting in British Columbia and Norway.

London: Martin Hopkinson & Co., 1928. Large 8vo. ix, [1] 261 pp. Publisher's green cloth. Text block edges slightly stained (not pages).

Pp. 100-257 concerns hunt in Norway. Reindeer hunt in Lyseheiene, Kleggedalsheiene and Aurdalsheiene. Moose hunt in Snåsa, Storåsen (Trøndelag) and Vesterå (Namdalen).

1 000 - 1 500 NOK

74) GALE HORN, Calvin

A Norse Idyl.

Cincinnati: The Robert Clarke Company, 1895. 99, [1] pp. Publishers white silver-decorated cloth. Boards slightly smudged. Half title partly loose, else a tight copy with very good interior. Many photographs.

Schiötz I+II: 368.** Printed as manuscript.

Kristiania – the North Cape – Trondhjem – Møre – Hardanger – Voss – Sogn – Kristiania.

400 - 600 NOK

75) GOODMAN, E. J.

The best Tour in Norway. With 34 illustrations and a route map.

London: Sampson Low, Marston & Company, 1892. 8vo. XVI, 336, (5 leaves – advertisements) pp + folding map "Western Norway". 34 photoplates. Publisher's blue/grey pictorial cloth. Very small tear in outer margin of map at fold. Else, a very good copy.

Schiötz: 373a.

Travels in 1890 and 1891: Stavanger – Suldal – Hardanger – Voss – Sogn – Jølster – Nordfjord – Romsdal – Mørebyene – Bergen. // Christiania – Telemarken – Haukeli – Røldal – Suldal – Sogn.

1 000 - 1 500 NOK

76) -

The best Tour in Norway. With 34 illustrations and a route map.

London: Sampson Low, Marston & Company, 1903. Cheap [4th] edition. 8vo. XVI, 336, (8 leaves – advertisements) pp. 34 photoplates. Publisher's burgundy cloth. Contemporary name on front end paper. A very good copy.

Schiötz: 373d.

Travels in 1890 and 1891: Stavanger – Suldal – Hardanger – Voss – Sogn – Jølster – Nordfjord – Romsdal – Mørebyene – Bergen. // Christiania – Telemarken – Haukeli – Røldal – Suldal – Sogn.

600 - 800 NOK

77) -

Western Norway. Notes to accompany Paul Lange's photogravures.

London: Sampson Low, Marston & Company, 1893. Folio oblong. 14 text pages, 1 map, 50 photogravures. Publisher's half leather with gilt title to front board. Some scratches to leather spine and wear to corners. Inner front hinge loose.

Schiötz: 374*.

Travels in 1890 and 1891: Stavanger – Suldal – Hardanger – Voss – Sogn – Jølster – Nordfjord – Romsdal – Mørebyene – Bergen. // Haukeli – Røldal.

Estimate: 3 000 - 4 000 NOK

78) -

New ground in Norway. Ringerike – Telemarken – Sætersdalen. With fifty-six illustrations from original photographs by Paul Lange.

London: George Newnes, 1896. 8vo. xvi, 224, (24 leaves – advertisements) pp. Publisher's decorated cloth. Folded map: Southern Norway. A very good copy.

Schiötz: 375.

Kristiansand – Kristiania – Ringerike – Telemarken – Setesdal – Arendal.

600 - 800 NOK

79) **HALE, Edward & Susan**

A family flight through France, Germany, Norway and Switzerland.

Boston: Lothrop, Lee & Shepard, 1882. Large 8vo. 404 pp. Publisher's grey cloth with title to spine and upper board.

Schiötz I: 405*. VARIANT **with** gilt decorations to upper board and spine.

Kristiania – Gudbrandsdalen – Romsdal – Trondheim – coastal trip to Tromsø – Nordkapp / North Cape – return to Kristiansand.

800 - 1 000 NOK

80) -

Same.

Publisher's grey cloth with title to spine and upper board.

Schiötz I: 405*. VARIANT **without** gilt decorations to upper board and spine.

Kristiania – Gudbrandsdalen – Romsdal – Trondheim – coastal trip to Tromsø – Nordkapp / North Cape – return to Kristiansand.

800 - 1 000 NOK

81) [-]

Half hours in the far North. Life amid Snow and Ice. With numerous Illustrations.

New York: Dood, Mead & Company, [No date]. xi, 308 pp. Small 8vo. Publisher's green decorated cloth. Slightly weak in inner front hinge.

Schiötz I: 406. The fjords in western and northern Norway. Iceland. Greenland.

400 - 600 NOK

82) HALLBERG-BROICH, Freiherr Karl Theodor Maria Hubert von

Sentimental sketches written during a late journey through the North of Germany, Denmark, Sweden and Norway.

London: Printed for Sir Richard Phillips, 1821. 8vo. 74 pp. Later delicate paper boards.

Schiötz I: 409c* Bring: 424.

Svinesund – Fredrikshald – Fredrikstad – Christiania – Drammen – Kongsberg – Ringerike Lillehammer – Trondhjem – Røros – Elgaaen – the border.

I 000 - I 500 NOK

83) HAMMOND, Charles Edward & R.A.

Norge and others 1908-1921.

Ely: 1921. 8vo. [8], 133 pp. Publisher's wrappers.

PRIVATE PRINT INSCRIBED by Charles Edward Hammond.

PROVENANCE: Eiler Schiötz, with his notes.

Pp. 81-133 is an unusual addition. The book is according to Schiötz most often paginated 1-78.

600 - 800 NOK

84) HARE, J. C. Augustus

Sketches in Holland and Scandinavia.

London: George Allen, [prior 1888]. 8vo. [8], 134, [4] pp. Illustrations in text. Publisher's black decorated cloth.

Schiötz II: 415b.

Kristiania – Telemarken – Rørosbanen to Trondhjem - Dovre – Romsdal.

Estimate: 400 - 600 NOK

85) HARTWIG, Georg

The polar world: A popular description of man and nature in the Arctic and Antarctic regions of the globe. With eight plates, two maps and numerous woodcuts.

London: Longmans, Green and Co., 1892. Large 8vo. xviii, [2], 548 pp. Publisher's green decorated cloth.

Schiötz I: 420i.

Trondhjem - Nordland – Tromsø – Alten – Hammerfest – Nordkapp.

I 000 - I 500 NOK

86) HARVIE-BROWN, J.A.

Travels of a Naturalist in Northern Europe. Norway, 1871. Archangel, 1872. Petchora, 1875. With coloured plates and other illustrations and 4 maps. I+II.

London: T. Fisher & Unwin, 1905. 4to. xviii, 260 + viii, 261-541, [1] pp. Publisher's brown cloth with gilt titles to spines. Top edges gilt.

Schiötz I: 421.

Christiania – Mjøsen – Valdres – Fillefjeld – Sogn - Voss and return with ornithologist Edward R. Alston (thorough descriptions from Fillefjeld area).

3 000 - 4 000 NOK

87) HELY-HUTCHINSON, George Henry

A trip to Norway in 1873. By "sixty-one". With illustrations by Frederick Milbank and Miss Alice Milbank.

London: Bickers & Son, 1874. 4to. xviii, 260 + viii, 261-541, [1] pp. Publisher's blue cloth with gilt illustration to upper board gilt title to spine. Chipping to upper spine end.

Frontispiece loose.

PROVENANCE: Eiler Schiøtz, with his notes.

Schiøtz I+II: 437II. Bound with errata-leaf.

Bergen – Trondhjem – hunt (probably in Trøndelag, Hitra) – Bergen – Hardanger.

800 - 1 000 NOK

88) [HISTORY] Andrew Crichton & Henry Wheaton

Scandinavia, ancient and modern; being a history of Denmark, Sweden, and Norway: comprising a description of these countries [...].

Edinburgh: Oliver & Boyd, 1838. 8vo. 400 + 432 pp. Folded map. Full green leather with gilt decorations to spines and boards. Gilt edges. An attractive set.

2 000 - 3 000 NOK

89) HUTCHINSON, Alex. H.

Try Lapland. A fresh field for summer tourists.

London: Chapman & Hall, 1870. Second Edition. 8vo. x, [2], 228 pp. Folded map showing the route. Publisher's green cloth. Minor wear to spine ends, tight split at top. Slightly foxed.

Bring: 968.

700 - 900 NOK

90) HERVEY, Hetta M.

Glimpses of Norseland. With illustrations.

Boston: Published for the Author by J. G. Cupples, 1889. 8vo. xv, [5], 242, [2] pp. 12 plates.

Publisher's decorated cloth. Printed dedication to Ole Bull's second wife. Ex library copy with book plate to front paste down and rubber stamp to title page

Schiøtz I: 441***. PRIVATE PRINT

Bergen – Hardanger – Voss – Sogn – Fillefjeld.

800 - 1 000 NOK

91) HIGHTON, Hugh P.

Shooting trips in Europe and Algeria. Being a record of sport in the alps, Pyrenees Norway, Sweden, Corsica and Algeria.

London: H. F. & G. Witherby, 1921. Large 8vo. 237, [1] pp. Publisher's green cloth with gilt title and decoration to spine. Slightly weak at inner front hinge, else a tight copy. The thick paper occasionally spotted.

Schiøtz I: 447. Bring: 2314.

Salmon and trout fishing in Tydal, Selbu, Hjørundfjord. Deer hunt on Skarsøy. Moose hunt in Selbu and Namdalen. Wild deer hunt in Haukelifjellene.

1 000 - 1 500 NOK

92) HOLLWAY, John George

A Month in Norway.

London: John Murray, 1853. 8vo. viii, 160 pp.

Schiötz I: 459.

Christiania – Ringerike – Valdres – Fillefjeld – Sogn – Bergen – Mørebyene – Trondhjem – Dovre – Christiania.

BOUND WITH

Alfred Royer

The English prisoners in Russia. A personal narrative of the First Lieutenant of H.M.S. Tiger; together with an account of his journey in Russia, and his interview with the Emperor Nicholas.

London: Chapman and Hall, 1854. 8vo. xii, 195 pp. Contemporary green half leather with maroon title labels.

PROVENANCE: Eiler Schiötz, with his notes.

600 - 800 NOK

93) HOOKER, William Dawson [Lindblom, Blytt]

Notes on Norway; or, a brief journal of a tour made to the Northern Parts of Norway, in the summer of MDCCCXXXVI.

Glasgow: Printed by Richardson, Hutchinson & co., 1837. 8vo. [4], 127 pp. 8 plates.

Schiötz I + II: 465a.** PRIVATE PRINT

Hammerfest – Alten [Kaafjord etc]. Plates: 1. View of Fugle-ness, 2. View of Hammerfest, 3. Laplanders at Kaafjord, 4. Entrance of Kaafjord, 5. Norwegian Yaul, Rowlock, Oar, 6. Scene in the Alten forest, 7. Misc. Plate, 8. Laplander with his skis or snow skates.

BOUND WITH

Alexis Eduard Lindblom & M. N. Blytt

Lindblom: Beschreibung des Dovrefjeld + Lindbloms Reise af dem Dovrefjeld + Lindbloms Reise in Romsdalen.

Blytt: Flora des Dovrefjeld. Extract, 1845. Pp. 351-435.

BOUND WITH

[Carl von Linné] C. Hartman

Anteckningar vid de Skandinaviska Växterna i Linnés Herbarium.

Ur K. Vet.-Akad. Handl. För 1849. 262 pp.

Contemporary quarter leather with title "Botanical pamphlets".

I 000 - I 500 NOK

94) HOOKER, William Dawson

Notes on Norway; or, a brief journal of a tour made to the Northern Parts of Norway, in the summer of MDCCCXXXVI.

Glasgow: Printed by George Richardson, 1839. 8vo. [4], 127 pp. 4 plates.

Contemporary green half leather. Wear to spine and corners. Else a tight copy.

PROVENANCE: Royal Scottish Museum, Edinburgh (cancelled).

Schiötz I + II: 465b.** PRIVATE PRINT

Hammerfest – Alten [Kaafjord etc]. Plates: 1. Hammerfest, 2. View of Kaafjord, 3. Miscellaneous plate, 4. Miscellaneous plate. Motives differ from those of the first edition.

I 000 - I 500 NOK

95) HURTON, William

A voyage from Leith to Lapland; or, Pictures of Scandinavia in 1850.

London: Richard Bentley, 1852. Second and revised edition. 8vo. [6], ii, 344pp. Publisher's blind tooled green cloth. Names to front end paper.

Schiøtz I+II: 476b. Bring: 754.

Drøbak – Kristiania – along the coast to Arendal – Bergen – Tromsø – Hammerfest – Nordkapp / North Cape.

1 000 - 1 500 NOK

96) INGLIS, Henry David

A personal narrative of a journey through Norway, Part of Sweden, and the Islands and states of Denmark.

London: Printed for Whittaker & Co., 1835. xii, 335 pp. 8vo. Contemporary half leather.

Folded map: Sweden & Norway. Book plate on front paste down. Wear to lower end of spine.

Schiøtz I: 484c. First edition with correct author's name.

Mandal – Kristiansand – Bykle – over Østheiene to Telemark – Kristiania – Drammen – Mjøsen – Østerdalen – Kongsvinger – Kristiania – Moss – Fredrikshald – Svinesund.

400 - 600 NOK

97) -

A personal narrative of a journey through Norway, Part of Sweden, and the Islands and states of Denmark.

London: Whittaker & Co., 1837. Fourth Edition. xii, 335 pp. 8vo. Publisher's blind tooled boards with gilt title to spine. Book plate on front paste down.

Schiøtz I: 484f.

Mandal – Kristiansand – Bykle – over Østheiene to Telemark – Kristiania – Drammen – Mjøsen – Østerdalen – Kongsvinger – Kristiania – Moss – Fredrikshald – Svinesund.

700 - 900 NOK

98) JACKSON, Helen [Maria Fiske]

Glimpses of three coasts.

Boston: Robert Brothers, 1886. [4], 418, [2] pp. 8vo. Publisher's dark red cloth. Small stain to upper corner of upper board.

Schiøtz I+II: 489*.

Stavanger – Bergen and surrounding area – Hardanger – Voss – Sogn – Kristianiand surrounding area – Kristiania fjord.

600 - 800 NOK

99) JUNGMAN, Nico

Norway. Text by Beatrix Jungman.

London: A. & C. Black, 1905. x, 199, [1] pp. Large 8vo. Publisher's decorated boards. Slightly sunned spine. Illustrated with 75 colour plates by Nico Jungman.

Molde – Trondhjem – Bergen – Hardanger – Setesdal – Telemark – Christiania.

700 - 900 NOK

I00) KENNEDY, Alex

To the Arctic regions and back in six weeks. Being a summer tour to Lapland and Norway. With notes of sport and natural history. Map and numerous illustrations.

London: Sampson Low, Marston, Searle, & Rivington, 1878. 8vo. XX + 446, [2], [32] pp.

Folding map "A map of Norway Shewing the author's route and the Projected Railway system". Publisher's green decorated cloth. Slight wear to ends of spine. Lower front corner scratched. Else a tight, partly unopened copy.

Schiötz: 523.

Travel in Norway 1876: Christiansand - Christiania - Mjøsen - Dovre - Trondhjem – coastal travel with "Nordland" to Bodø, Tromsø and return, Møre-towns, Bergen - Voss - Sogn - Fillefjeld - Valdres - Ringerike - Christiania - Christiansand.

I 000 - I 500 NOK

I01) KENNEDY, Edward Briggs

Thirty seasons in Scandinavia.

London: Edward Arnold, 1903. 8vo. xiv, [2], 278, 8 [advertisements] pp. Publisher's red cloth with gilt title to upper board and spine. Rebacked using the original spine.

Schiötz I+II: 524a. Bring: 1788.

Salmon- and trout fishing, hunt for moose, bear, deer and wild deer in large parts of Norway.

400 - 600 NOK

I02) KIMBALL, Edwin Coolidge

Midnight sunbeams or bits of travel through the land of the Norsemen.

Boston: Cupples & Hurd, 1888. 8vo. 279, [1], xii (subscribers), [8] pp. Publisher's maroon cloth. Endpapers partly cracked in inner hinges, though still tight.

LONG INSCRIPTION by author on full front paste down.

Schiötz I: 529a**.

Storlien – Trondhjem – coastal trip with "Kong Halfdan" to Tromsø – Hammerfest – Nordkapp – Lyngen and return – Mørebyene – Romsdal – Nordfjord – Sogn – Voss – Hardanger – Bergen.

I 000 - I 500 NOK

I03) [KINROSS, John]

A holiday in Scandinavia.

Glasgow: Thomas Myrray & Son, 1871. 8vo. 130, [1] pp. Publisher's green cloth decoration in black and title in gilt to upper board. Gilt title to spine. Rubber stamp to title page.

PROVENANCE:

- Erland Scheen with his book plate to front paste down and notes to front end paper.

- Eiler Schiötz, with his notes.

Schiötz I: 533*. Bring: 1010.

Christiania – Kongsberg – Rjukan - Ringerike - Valdres – Fillefjeld – Sogn – Voss – Hardanger – Bergen – Møre og Romsdal – Gudbrandsdalen – Christiania.

I 000 - I 500 NOK

104) LAING, Samuel

A tour in Sweden in 1838; comprising observations on the moral, political and economical state of the Swedish Nation.

London: Longman, Brown, Green and Longmans, 1839. 8vo. xii, 431, [1], 24 [advertisements] pp. Publisher's blue blind tooled cloth. Map laid in. New end papers.

Bring: 606.

800 - 1 000 NOK

105) -

Journal of a residence in Norway during the years 1834, 1835 & 1836.; made with a view to enquire into the moral and political economy of that country, and the condition of its inhabitants.

London: Longman, Brown, Green and Longmans, 1837. Second edition. 8vo. xii, 482 pp.

Later half leather:

Schiötz I: 559b. Bring: 563. Christiania - Mjøsa - Dovre - Trondhjem - Nord Trøndelag.

600 - 800 NOK

106) -

Same.

London: Longman, Brown, Green and Longmans, 1851. New edition. 8vo. 306 pp. Later quarter leather:

Schiötz I: 559c. Bring: 563. Christiania - Mjøsa - Dovre - Trondhjem - Nord Trøndelag.

600 - 800 NOK

107) LAMONT, James

Seasons with the sea-horses; or, sporting adventures in the Northern Seas.

London: Hurst and Blackett, 1861. 8vo. xii, [2], 312 pp. Half calf with richly gilt spine. 7 plates + folded map (Northern part of Norway and Spitsbergen). Slightly uneven edges due to a split (slightly loose) in inner margin pp 32/33. Small hole in lower corner of map (outside margins).

Schiötz I: 565a. Namsenfjord og Namsen - Hammerfest - Spitsbergen.

400 - 600 NOK

108) LAMOTTE, Alex

Voyage dans le nord de l'Europe; consistant principalement de promenades en Norwège, et de quelques courses en Suède, dans l'année MDCCCVII. Avec Une relation descriptive des costumes et manières des natifs, et des sites extraordinaires de la contrée. Suivie d'un Appendice contenant des remarques historiques et physiques [...].

London: J. Hatchard, 1813. [24], 244 pp. 4to. Extra engraved title, 14 plates and 1 folded map (loosely inserted). Later, attractive, half leather with red title label to spine. Folded map: "Carte du Sud de Norwege".

Schiötz I+II: 568a*.

Svinesund - Moss - Christiania - Gudbrandsdal - Trondhjem - Røros - Østerdalen - Kongsvinger - Christiania (Bogstad) - Kongsberg - Holmestrand - Moss - Svinesund. PLATES: Vue du pic les plus élevé de Dovre Field - Swinesund - Lac Miosen - Gulbrandsdalen - Trombrøe en Gulbrandsdalen - Tofté au pied de Dovre Field - Descente de Dovre Field - Drontheim - Bac de Soknaes - Vue proche de Christiania - Valle du Louven, proche de Kongsberg - Vue proche de Drammen.

4 000 - 6 000 NOK

I09) LANDOR, Edward Wilson

Adventures in the North of Europe; illustrative of the poetry and philosophy of travel. Vol. I+II.

London: Saunders and Otley, 1836. 8vo. xvi, 255 + viii, 291 pp. Contemporary tree calf, decorative gilt rule on covers, decoration of raised bands, spines heavily gilt, gilt dentelles. Red and black giltlettered morocco spine labels. Marbled edges, matching endpapers. Minor wear to spines, else a beautiful set in a luxurious binding. Both volumes carry the bookplate of John Sheepshanks (1787-1863), art collector and philatropist.

Schiøtz: 570*. Bring: 584. Two aquatint frontispieces picturing "Laurvig on the Skaggerack" & "A Norwegian storehouse with a distant view of Gousta".

3 000 - 4 000 NOK

I10) LATHAM, Robert Gordon

Norway, and the Norwegians. In two volumes.

London: Richard Bentley, 1840. 8vo. [4], 303, [1] + [2], 310 pp. Green polished half calf with tan brown title labels to spines. Spines somewhat darkened. First and last pages of both volumes somewhat foxed

Schiøtz I: 576, I*. The book is dedicated (in print) to Ludvig Daae and Henrik Wergeland from their friend The Author: Fredriksværn – Christiania – Bergen – Trondhjem – Eidsvoll – Østfold – Drammen – Holmestrand – Tønsberg – Larvik og Fritzøehus – Ny Hellesund.

I 500 - 2 500 NOK

I11) LAWSON, Roderick

Glimpses of Norway: Being notes on a trip in the S.S. St. Sunniva, July, 1894. With 15 photographic reproductions and four norse songs with music.

Edinburgh & Glasgow: 1894. 8vo. 78, [2 pp. advertisements] pp. Publisher's limp pictorial grey cloth. Spine somewhat darkened, else a very good copy.

PROVENANCE: Eiler Schiøtz, with his notes on front paste down.

Schiøtz I: 584.**

Stavanger – Hardanger – Bergen – Sogn – Mørebyene – Romsdal – Trondhjem.

I 500 - 2 000 NOK

I12) LE BLOND, Mrs. [Elizabeth Alice Frances] Aubrey

Mountaineering in the Land of the Midnight Sun. By Mrs. Aubrey Le Blond, President of the Lyceum Alpine Club. With 71 illustrations and map.

London: T. Fisher Unwin, 1908. Large 8vo. xii, 304, [4] pp. Publisher's decorated green cloth. Top edge gilt. Folded map "Scandinavia; Norway, Sweden, Denmark and the Baltic". Weak minor transparent spots to spine and upper board. Name to front end paper. Else a very good copy.

Schiøtz I+II: 585. VARIANT with "T. Fisher Unwin" gilt at lower spine end. Title page: "T. Fisher Unwin" above "London" and "Leipsic". [All right reserved] at bottom.

Mountaineering in Horungene & Northern Norway.

3 000 - 4 000 NOK

I 13) -

Same.

Publisher's decorated green cloth. Worn at outer hinges. Ex library copy with book plate on front paste down and info slip on front end paper.

Schiötz I+II: 585. VARIANT with "Lippincott" gilt at lower spine end. Title page: "T. Fisher Unwin" above "London" and "Leipsic". [All right reserved] at bottom. Title page: "Philadelphia / J. B. Lippincott Company" above "London T. Fisher Unwin".

I 000 - I 500 NOK

I 14) LECLERCQ, Jules

Voyages dans le nord de l'Europe, un tour en Norwege une promenade dans la mer glaciale (1871-1873).

Tours: Alfred Mame et Fils, 1875. 4to. [6], 345 pp. Publisher's decorated green full cloth. All edges gilt. 4 plates. Slightly weak in inner hinges.

Schiötz I+II: 587a.

Coastal trip with "Trondhjem" Christiansand, Stavanger, Hardanger, Bergen, Mørebyene, Trondhjem, Romsdal – Gudbrandsdalen – Mjøsen – Kristiania – Telemarken med Rjukan. Travel 1873: Hardanger – Voss – Sogn – Bergen – Mørebyene – Trondhjem – Tromsø – Hammerfest – Nordkapp – Finnmarksfjordene – Vardø – Vadsø.

600 - 800 NOK

I 15) LEES, James A. & Walter C. Clutterbuck

Three in Norway by two of them. With a map and fifty-nine illustrations on wood from sketches by the authors.

London: Longman, Green and Co., 1883. 8vo. XII, 348 pp. Red half leather richly gilt decorated to spine.

Schiötz: 588b.

Kristiansand – Kristiania – Eidsvoll – Lillehammer – Jotunheimen.

+

Tre i Norge ved to av dem. Oversatt fra engelsk ved H. J. Müller. Med 59 tresnitt.

Aventura Forlag: 1988. 8vo. 272 pp. Wood cuts in text. Publisher's boards in jacket.

I 000 - I 500 NOK

I 16) -

Three in Norway by two of them. With a map and numerous illustrations engraved on wood by G. H. Ford from original sketches.

Philadelphia: Porter & Coates, [1883]. 8vo. xv, 341 pp. 8 plates. 1 map. Publisher's dark red decorated cloth. Small wear at spine ends. Minor wear at corners. Else a tight copy.

Schiötz: 588g*. First American edition.

I 500 - 2 000 NOK

I 17) -

Same

Philadelphia: Porter & Coates, [1887]. 8vo. xv, 341 pp. 8 plates. 1 map. Publisher's maroon decorated cloth. Binding somewhat darkened. Remains of book plate on front paste down. Inner hinges slightly weak, still a tight copy.

Schiötz: 588h*. Alta Edition.

700 - 900 NOK

118) -

Same.

Philadelphia: Porter & Coates, [1887]. 8vo. xv, 341 pp. 8 plates. 1 map. Publisher's green decorated cloth. Slightly weak in inner front hinge, still a tight copy.

Schiøtz: 588h*.Alta Edition.

700 - 900 NOK

119) LEES, J.A.

Peaks and Pines. Another Norway Book.

London: Longman, Green and Co., 1899. 8vo. XII, 378 pp. Publisher's grey decorated cloth. Spine slightly darkened. Corners slightly bumped. Contemporary inscription on half title page. Otherwise a tight and good copy.

Schiøtz: 589a. Trout fishing and wild reindeer- and grouse hunting in Sirdal and Lesja area.

700 - 900 NOK

120) LENG, William Christopher

The land of the midnight sun. A cruise in Norwegian waters.

Sheffield: W. C. Leng & Co., 1887. Small 4to. 30 pp. 7 plates. Contemporary half leather with gilt title to upper board. Somewhat worn spine and corners. End papers cracking in inner hinges.

PROVENANCE:

- Morten Hansen

- Eiler Schiøtz, with his notes. Schiøtz exchanged it with Hansen in 1966 for value 250 NOK.

Schiøtz I+II: 593b*.

Stavanger – Bergen – Veblungsnes – Trondhjem – Hammerfest – Nordkapp – Tromsø – Gudvangen – Voss – Bergen – Hardanger.

LAID IN:

Complete photocopy of Leng's "Notes in Norway" + letter from Sheffield City Libraries to Eiler Schiøtz, discussing the probability of Leng being the author of the book.

2 000 - 3 000 NOK

121) LENT, William Bement

Halcyon days in Norway, France and the Dolomites.

New York: Bonnell, silver & Co., 1898. 8vo. vi, [2] 363, [1] pp. Publisher's white full cloth with gilt title to upper board and spine. Worn. Loose in inner hinges. INSCRIBED by author.

Schiøtz I: 596*.

Fredrikshald – Kristiania – Trondhjem – coastal trip with "Neptun" to Tromsø, Hammerfest, Nordkapp / North Cape and return – Møre og Romsdal – Nordfjord – Sunnfjord – Sogn – Voss – Hardanger – Bergen – Valdres.

300 - 500 NOK

122) LICHTENSTEIN, Gaston

From Richmond to North Cape.

Richmond, Virginia: William Byrd Press, 1922. 8vo. 160 pp. Publisher's dark red cloth.

Bring: 1887. Trondhjem. Travel to the North Cape with D/S "Neptun".

300 - 500 NOK

I23) LLOYD, Llewellyn

Field sports of the North of Europe; comprised in a personal narrative in Sweden and Norway in the years 1827-28. With numerous engravings. Second edition, with additions.

London: Henry Colburn & Richard Bentley, 1832. Large 8vo. x, [2], 430 [6 plates + 1 map] + viii, 420 [7 plates + 1 map]. Contemporary richly gilt dark green half leather with title labels in marron and tan. Minor chipping to upper title label of vol. 2. Armour boom plate to front paste downs [John W. G. Spicer]. A fine set with minor foxing to first and last pages.

Schiötz I: 613b. Bring: 497.

Snøhetta – Rjukanfossen – Vøringsfossen – Beer hunt in Trysil.

3 000 - 4 000 NOK

I24) -

The Field sports of the North of Europe. A narrative of Angling, Hunting and shooting in Sweden and Norway. Enlarged and revised edition.

London: Hamilton, Adams & Co., 1886. Large 8vo. 416, 8 [advertisements] pp. Publisher's blue cloth with gilt title to spine. Spine slightly darkened. Book plate to front paste down.

Schiötz I: 613d.

Snøhetta – Rjukanfossen – Vøringsfossen – Beer hunt in Trysil.

I 000 - I 500 NOK

I25) -

Scandinavian Adventures, during a Residence of upwards of twenty years. Representing sporting incidents, and subjects of natural history, and devices for entrap- ping wild animals. With some account of the Northern fauna. I+II.

London: Richard Bentley, 1854. 4to. xxi, 512 + xi, 527 pp. 13 plates and 1 map. Publisher's blind tooled green cloth with gilt illustrations to boards and spine. Spines slightly sunned.

Rear hinge of vol. I starting to get weak.

Schiötz I: 614a. Bring: 800.

Hunt and fishing in Sweden and Norway.

3 000 - 4 000 NOK

I26) -

The game birds and wild fowl of Sweden and Norway; together with an account of the seals, and salt-water fishes of those countries. Embellished with a map, 48 illustrations executed in chromo lithography, and 65 woodcuts.

London: Day and son Limited, 1867. Large 8vo. xviii, 599 pp. 48 chromo lithographed plates and 1 map. Publishers decorated green full cloth. All edges gilt. Professionally recased with new end papers.

LACKING pp. xix/xx (last part of illustrations list).

LACKING pp. 593/594 (last 2 register pages).

Plate facing pp. 270 "Water fowl" missing.

ADDITIONAL plate facing pp. 272 "Great grey Shrike" not called for in list of illustrations.

Schiötz I: 615a*.

I 000 - I 500 NOK

127) LOCK, W. G. [J. A. Friis]

Sporting Life on the Norwegian Fjelds, with a Map. Translated from the Norwegian by I. A. Friis; with Jottings on Sport in Norway.

Woolwich: The Translator, 1878. 8vo. viii, 375 pp + folding map "Map showing where Wild Reindeer, Elk & Red-Deer are found in Southern Norway". 34 photoplates. Publisher's green cloth. Spine slightly darkened. Very light wear to minor area on top edge of upper board. Else a very good copy.

Schiötz: 617.

Pages 1-293 is a translation of Jens Andreas Friis' "Til Fjelds i Ferierne". Pages 295-375 "Lock's Hints to English sportsmen visiting Norway, The Rental of shootings in Norway, Salmon-fishing, Synopsis of the Norwegian game-laws.

800 - 1 000 NOK

128) -

Same.

Publisher's green cloth. A weak stain to upper board. Otherwise a very good copy.

Woolwich: The Translator, 1878. 8vo. viii, 375 pp + folding map "Map showing where Wild Reindeer, Elk & Red-Deer are found in Southern Norway". 34 photoplates. Publisher's green cloth. A weak stain to upper board. Else a very good copy with bright gilt spine.

Schiötz: 617.

Pages 1-293 is a translation of Jens Andreas Friis' "Til Fjelds i Ferierne". Pages 295-375 "Lock's Hints to English sportsmen visiting Norway, The Rental of shootings in Norway, Salmon-fishing, Synopsis of the Norwegian game-laws.

1 000 - 1 500 NOK

129) LOVETT, Richard

Norwegian Pictures. Drawn with Pen and Pencil. Containing also a glance at Sweden and the Gotha Canal. With a map and one hundred and twenty-seven illustrations from sketches and photographs engraved by E. Whymper, R. & E. Taylor, Pearson, and others.

London: The Religious Tract Society, 1885. 4to. 224, [8] pp. Folding map "Sweden & Norway (Scandinavia] tipped in at rear. Publisher's decorated light brown cloth.

Contemporary inscription on front free end paper. Occasional very light foxing. Else a very good copy.

Schiötz: 622a.

1 000 - 1 500 NOK

130) -

Norwegian Pictures. Drawn with Pen and Pencil. Containing also a glance at Sweden and the Gotha Canal. With a map and one hundred and thirty-seven illustrations from sketches and photographs. New edition revised and partly re-written.

London: The Religious Tract Society, 1890. 4to. 224 pp. Folding map "Sweden & Norway (Scandinavia]. Publisher's decorated dark blue cloth. Gilt edges. Spine darkened. Slight wear to spine ends and corners. Prize label to front paste down.

Schiötz: 622b.

500 - 700 NOK

I31) [LOWE, Emily]

Unprotected females in Norway; or, the pleasantest way of travelling there, passing through Denmark and Sweden with Scandinavian sketches from nature.

London & New York: Routledge, Warnes & Routledge, 1857. 8vo. viii, 295 pp. Publisher's red blind tooled cloth. Edges uncut. 3 plates depicting Norwegian costumes, hand coloured. Illustrations in text. Binding somewhat soiled.

Schiøtz I+II: 623a. Bring: 827.

Fredrikshald – Christiania – Mjøsen – Dovre – Sogn – Bergen – Sogn - Fillefjeld – Hallingdal – Telemarken – Christiania – Fredrikstad – Svinesund.

+

ENERSTVEDT, Åse

Emily Lowe. Rise i Norge 1856.

Bergen: J.W. Eides Forlag, 1987. 8vo. 252, [4] pp. Publisher's boards in jacket. Photographs. **600 - 800 NOK**

I32) [LOWE, Emily]

Unprotected females in Norway; or, the pleasantest way of travelling there, passing through Denmark and Sweden with Scandinavian sketches from nature.

London & New York: Routledge, Warnes & Routledge, 1859. 8vo. viii, 283, [1] pp.

Publisher's purple blind tooled cloth with gilt vignette in center of upper board. Edges gilt. Illustrations in text. Rebacked using the original spine. Binding somewhat soiled.

Schiøtz I: 623b, variant. Bring: 827.

One plate, in addition to frontispiece, depicts Norwegian costumes, though not coloured as in the first edition. Fredrikshald – Christiania – Mjøsen – Dovre – Sogn – Bergen – Sogn - Fillefjeld – Hallingdal – Telemarken – Christiania – Fredrikstad – Svinesund.

300 - 500 NOK

I33) LOWER, Mark Antony

Wayside Notes in Scandinavia.

London: Henry S. King & Co., 1874. 8vo. ix, 282, 34 [advertising] pp. 12 plates.

Publisher's decorated cloth. Slightly worn. Creases to some corners of interior.

Schiøtz I: 624. Bring: 1049. Norway in general. Translation of Jonas Lies' "Den Fremsynte" etc.

300 - 500 NOK

I34) LYNAM, C. C.

Norway and the North Cape. In "Blue Dragon II" 1911-1912. Illustrated in colour and with photographs, sketches and maps.

London: Sidwick & Johnson, 1913. 8vo. xxiv, 231, [1] pp. Folded map "Summer Cruise 1912", showing the route along the Norwegian coast. Publisher's decorated cloth. Spine slightly darkened. Minor foxing to boards and content (thick paper).

Bring: 1049.

600 - 800 NOK

I35) M'FARLAN, William Leckie

Behind the scenes in Norway. By a special Correspondent.

Glasgow: David Bryce & Son, 1884. 8vo. viii, 133 pp. Publisher's decorated burgundy cloth. Sunned spine, else a good copy.

Schiøtz I: 632.**

Kristiania – Dovre – Romsdal – Molde – Geiranger – Bergen – Hardanger – Haukeli – Telemarken.

I 000 - I 500 NOK

I36) MacGREGOR, John

The Rob Roy on the Baltic: A canoe cruise through Norway, Sweden, Denmark, Sleswig, Holstein, The North Sea and the Baltic. With numerous Illustrations, Maps and music.

London: Sampson Low, Marston, Low and Searle, 1867. 8vo. viii, 312, 16 [advertisements] pp. Publisher's decorated cloth. Darkened spine with wear to ends. Some wear at outer hinges.

Schiøtz I+II: 635a.

Christiania – Kongsvinger – Åklangen – Vrangsely.

800 - I 000 NOK

I37) -

The Rob Roy on the Baltic: A canoe cruise through Norway, Sweden, Denmark, Sleswig, Holstein, The North Sea and the Baltic. With numerous Illustrations, Maps and music. Third Edition.

London: Sampson Low, Marston, Low and Searle, 1872. 8vo. x, 263 pp.

BOUND WITH

A thousand miles in the canoe on rivers and lakes of Europe.

London: Sampson Low, Marston, Low and Searle, 1875. Ninth edition. 8vo. 255 pp.

Contemporary half leather.

Schiøtz I+II: 635c.

Christiania – Kongsvinger – Åklangen – Vrangsely.

400 - 600 NOK

I38) -

The Rob Roy on the Baltic: A canoe cruise through Norway, Sweden, Denmark, Sleswig, Holstein, The North Sea and the Baltic. With numerous Illustrations, Maps and music. Fifth Edition.

London: Sampson Low, Marston, Low and Searle, 1877. 8vo. x, 263 pp. Publisher's pictorial boards.

Schiøtz I+II: 635 [under c]

Christiania – Kongsvinger – Åklangen – Vrangsely.

800 - I 000 NOK

I39) MacMILLAN, Hugh

Holidays in High Lands; or, Rambles and Incidents in search of Alpine Plants.

London: MacMillan & Co., 1869. 8vo. vi, [2], 300, [4] pp. Publisher's blue cloth with gilt decoration to upper board and spine. Spine darkened and with minor wear to upper and lower spine end. Inner rear hinge open.

Schiøtz I: 637a.

Christiania – Mjøsen – Gudbrandsdal – Romsdal – Mørebyene – Nordfjord – Bergen – Hardanger.

500 - 700 NOK

140) -

Holidays in High Lands; or, Rambles and Incidents in search of Alpine Plants.

London: MacMillan & Co., 1873. Second edition, revised and enlarged. 8vo. vi, [2], 374, [2] pp. Publisher's green cloth. Paper partly cracked in inner rear hinge, but still a tight copy. **Schiøtz I: 637b.**

Christiania – Mjøsen – Gudbrandsdal – Romsdal – Mørebyene – Nordfjord – Bergen – Hardanger.

600 - 800 NOK

141) McQUILLEN, John

A fortnight in Norway.

New Castle-on-Tyne: J. Dowling and Sons, [1891?]. 8vo. [4], 83, [3] pp. Publisher's dark blue cloth with gilt title to upper board.

PROVENANCE: Eiler Schiøtz, with his notes.

Schiøtz: 638*. PRIVATE PRINT**

2 000 - 3 000 NOK

142) [MATTHEWS, George]

Rough Notes of a "Lark" among the fiords and mountains of the North.

Belfast: Printed for private circulation, 1845. Large 8vo. 104 pp. Publisher's blind tooled cloth with gilt title to upper board. A very good copy. Compliments from the author on front paste down.

PROVENANCE: Eiler Schiøtz, with his notes on front end paper.

Schiøtz I+II: 668*. Bring: 708. PRIVATE PRINT.**

Trondhjem – Bodø – Salten – Tromsø – Bossekop – Kaafjord – Tromsø – Trondhjem – Dovre – Christiania – Fredrikshald.

4 000 - 6 000 NOK

143) METCALFE, Frederick

The Oxonian in Norway; or Notes of Excursions in that Country. Vol. I+II.

London. 1856. x, 300, 24 [advertisements] + vi, 324 24 [advertisements] pp. Frontispiece in both volumes. Publisher's blind tooled light brown cloth with gilt title to spines. Cloth somewhat soiled. Volume I weak in inner front hinge.

Schiøtz: 683a*.

Christiania – Ringerike – Valdres – Fillefjeld – Sogn – Voss – Bergen – Mørebyene – Trondhjem – Tromsø – Vardø – Vadsø – Pasvik – Neiden – Vadsø – Malangen – Rypø (Hadsel) – Kongsvold – Mjøsa.

Salmon fishing: Smaller chapters such as Grand Fishing Quarters, A fierce Salmon Pool, The first Salmon etc.

1 000 - 1 500 NOK

I44) -

The Oxonian in Thelemarken; or Notes of Travel in South-Western Norway in the summer of 1856 and 1857. With glances at the legendary lore of that district. Vol. I+II.

London. 1858. xviii, 317, [I] + viii, 328 pp. Frontispiece in both volumes. Tan brown half leather with 5 raised bands and red title labels. Ex library copies with very small rubber stamp to recto of title pages. Very weak blind stamp [library] to two first pages.

Attractive bindings.

Schiötz: 684*.

Skien – Dalen – Totak – Møsvand – Rjukan – Møsvand – over Hardangervidda (Lien – Bessåbu – Eidfjord) – Hallingskeid – Sogn – Hallingdal – Vikersund – Kongsberg – Drammen – Tønsberg // Christiansand – Suldal – Røldal – Hardanger – Bergen – Stavanger – Christiansand – Moss – Fredrikshald og Sarpsborg.

I 000 - I 500 NOK

I45) MIÉVILLE, Walter F.

Letters from Norway.

Brighton/London: 1912. Small 8vo. Frontispiece, 200 pp. Publisher's red cloth with gilt title to upper board. INSCRIBED by author to front end paper.

500 - 700 NOK

I46) MILFORD, John

Norway, and her Laplanders, in 1841: With a few hints to the salmon fisher.

London: John Murray, 1842. 8vo. xv, [I], 318, 8 [advertisements] pp. Publisher's blind tooled boards with gilt title to spine. Rebacked, using the original spine.

Schiötz I+II: 685*.

Christiansand – Lillesand – Arendal – Risør – Kragerø – Brevik – Fredriksværn – Larvik – Christiania – Mjøsa – Dovre – Trondhjem – Levanger – Namsen (salmon fishing) – Mørebyene – Bergen – Stavanger.

I 500 - 2 000 NOK

I47) -

Same.

London: John Murray, 1842. 8vo. xv, [I], 318 pp. Contemporary full leather with red title label to spine. Richly gilt spine and outer dentelles. Title label with loss, the loose part is laid into the book.

Schiötz I+II: 685*.

Christiansand – Lillesand – Arendal – Risør – Kragerø – Brevik – Fredriksværn – Larvik – Christiania – Mjøsa – Dovre – Trondhjem – Levanger – Namsen (salmon fishing) – Mørebyene – Bergen – Stavanger.

I 000 - I 500 NOK

I48) MOCKLER-FERRYMAN, A. F.

In the Northman's land. Travel, sport, and folk-lore in the Hardanger fjord and fjeld. With map, illustrations, and appendix.

London: Sampson Low, Marston & Company, 1896. 8vo. xvi, 316 pp. Folding map "The Hardanger district, Norway". Publisher's red cloth with gilt decoration to front board.

Spine slightly sunned. Signature to half title.

Schiötz: 688.

Deer hunting, primarily in the Hardanger area.

800 - I 000 NOK

149) -

Same.

Publisher's red cloth with gilt decoration to front board. Spine slightly sunned. Front corners minor bumped.

Schiøtz: 688. Deer hunting, primarily in the Hardanger area.

+

Norway.

Second edition with four illustrations in colour, and ten from photographs.

London: Adam & Charles Black, 1947. 8vo. viii, 88 pp. Publishers tan cloth in jacket. (Jacket with illustrations on the inside). Jacket slightly stained.

Schiøtz: Mentioned under 688.

800 - 1 000 NOK

150) MORRICE, F. L. H.

The nightless North. A walk across Lapland.

Cambridge: Jones and Piggott, 1881. [. 8vo. 6], 184 pp + folded map. Publisher's brown cloth with gilt decoration to upper board and gilt title to spine. INSCRIBED by autor:

Schiøtz I: 700. Bring: 1196.

Møre – Trondhjem – with “Ganger Rolf” to Tromsø – with “Nordenskjöld” to Hammerfest and Stangnes (Tana) – Seida – Nyborg – Vadsø – Polmak – Galggoguoikka – Karasjok.

LAID IN: Postcard to Paul Dee from Eiler Schiøtz.

1 500 - 2 000 NOK

151) MOSSMAN, George C.

Three hundred miles in Norway.

London: Presbyterian Publication Committee, [1894]. Small 8vo. 100, [1] pp. 6 plates [photographs]. Publisher's red limp cloth. Contemporary signature on front paste down. Spine and edges darkened.

PROVENANCE: Eiler Schiøtz, with his notes.

Schiøtz I+II: 704*.

Kristiansand – Setesdalen – (Bykle) – Suldal – Røldal – Hardanger – Voss – Haugesund – Stavanger.

600 - 800 NOK

152) NAYLOR, Robert Anderton

Letters on Sweden and Norway.

London: Printed for private circulation only, [1887]. Large 8vo. viii, 207, [1] pp. 3 pages with mounted original photographs of King Oscar II, Queen Victoria and “The writer and the English Lady”. Publisher's decorated dark grey cloth. Gilt edges. Slightly rubbed at spine ends and corners.

Schiøtz I+II: 721. Bring: 1230. PRIVATE PRINT.

Kristiania – Kristianiafjorden – Drammen – Sundvolden – Moss – Fredrikstad – Sarpsborg – Fredrikshald.

800 - 1 000 NOK

I53) NEWLAND, Henry

Forest scenes in Norway and Sweden: Being extracts from the journal of a fisherman.

The second edition.

London: R. Routledge & Co., 1855. 8vo. vi, 418 pp. Contemporary maroon quarter leather. 8 plates. Rebacked with the original spine, including 4 compartments with gilt fish and flies.

Schiøtz I+II: 730b. Southern Norway.

600 - 800 NOK

I54) NICHOLS, Laura D.

A Norway summer.

Boston: Roberts Brothers, 1897. 8vo. 178, [7] pp. 11 photoplates. Publisher's decorated green cloth. Contemporary signature on front free end paper.

Schiøtz I: 732, I.

Kristiansand – Sandefjord – Hønefoss – Vikersund (St. Olaf's Bad) – coastal trip with "Michael Krohn" to Tromsø, Hammerfest, North Cape and return - Bergen – Voss – Sogn – Valdres.

600 - 800 NOK

I55) NORBURY, Fay Ellis, Countess of

Summers of yesterday or memories and wanderings in Northern Lands. By the countess of Norbury.

London: Cassell and Co., 1934. 8vo. 160 pp. Publisher's grey cloth in jacket.

PROVENANCE: Eiler Schiøtz, with his notes.

Eiler Schiøtz I: 741. Bring: 2778.

Pages 17-75: Norway; The Lofoten islands, Sea Trout and Salmon, Lapps Camp in our Valley, A big salmon, Reindeer, Sköelvdal.

600 - 800 NOK

I56) OGILVIE, Alice

A visit to the Summer Home in the Sætersdal and Southern Norway. With an introduction by R. M. Ballantyne.

Edinburgh: MacNiven and Wallace, 1891. Small 8vo. 10, [4] pp. Folded map "Tours in Norway". Publisher's limp cloth.

PROVENANCE:

- Jonas Skougard, with his notes.

- Eiler Schiøtz, with his notes.

Schiøtz I+II: 767**.

Kristiansand – through Setesdal – Bjørnevandshytten – Dalen – Seljord – Kongsberg – Randsfjord – Valdres – Lillefjeld – Lærdal – Gudvangen – Voss – Hardanger – Bergen.

I 500 - 2 000 NOK

I57) OPPENHEIM, E. C.

New climbs in Norway. An account of some ascents in the Søndmore district by E. C. Oppenheim, Member of the Alpine Club. Illustrated by A.D. McCormick and from photographs.

London: T. Fisher Unwin, 1898. Large 8vo. x, 257, [1] pp. Publishers' green pictorial cloth. Top edge gilt. Name on title page. The thick paper pages slightly foxed, else a very good copy.

Schiøtz I+II: 773.

Mountaineering in Sunnmøre. Descriptions from Bergen and Ålesund.

2 000 - 3000 NOK

I58) PATERSON, M.

Mountaineering below the snow-line, or the solitary pedestrian in snowdownia and elsewhere. With etchings by Mackaness.

London: George Redway, 1886. 8vo. viii, 305, 36 [advertisements], [2] pp. Publisher's maroon cloth with gilt vignette to upper board and gilt tilte to spine. Wear to spine and corners. 2 first pages loose. Else a tight copy.

Schiötz I: 790*.

Christiansand – Setesdal – Valle – Findalen – Kleivgrend i Fyresdal – Seljord – Gausta Rjukan.

600 - 800 NOK

I59) PEEL, Helen

Polar gleams. An account of a voyage on the yacht "Blencathra". With a preface by the Marquess of Dufferin and Ava and contributions by Captain Joseph Wiggins and Frederick G. Jackson.

London: Edward Arnold, 1894. 8vo. xvii, [1], 211 pp. 16 plates. 2 maps. Contemporary red quarter leather with gilt title to spine. Spine slightly rubbed.

PROVENANCE: Erland Scheen, with his book plate to front paste down.

Schiötz I: 796.

Tromsø – Hammerfest – Vardø – Lødingen – Trondhjem – Kristiansund.

600 - 800 NOK

I60) PEEL, Sydney

Our trip to Norway. A six week's fishing tour with ladies.

London: Printed by Roworth & Co., 1881. 8vo. 75 pp. Publisher's green cloth with gilt title to upper board.

PROVENANCE:

- Jonas Skougaard.

- Eiler Schiötz, with his notes.

Schiötz I: 797*. PROBABLY PRIVATE PRINT**

Kristiansand – Kristiania – Eidsvold Bad – on Mjøsa to Hamar – Østerdalen – Røros – Trondheim – Kristiansund – Molde – Romsdal.

3 000 - 4 000 NOK

I61) PFEIFFER, Ida

Visit a Journey to Iceland and travels in Sweden and Norway. Translated from the German by Charlotte Fenimore Cooper.

New York: Geroge P. Putnam, 1852. 273 pp. Publisher's green blind tooled cloth with gilt title to spine. Folded map: "Map of the South West coast of the Island of Iceland.

Slightly sunned spine. A very good copy.

Schiötz I+II: 801 c. Variant with the publisher's initials blind tooled to boards + advertisements to paste downs. **Bring: 709.**

Sandesund – little villages along the Christiania fjord – Christiania – Drammen – Kongsberg – Rjukanfossen and return – Christiania fjord (10 days stay).

I 000 - I 500 NOK

I62) -

Visit a Journey to Iceland and travels in Sweden and Norway. Translated from the German by Charlotte Fenimore Cooper.

New York: Geroage P. Putnam, 1852. 273 pp. Black blind tooled cloth with with gilt illustration to center of board and gilt title to spine. Folded map: "Map of the South West coast of the Island of Iceland. Reinforced at top spine end. Map loose and with tears.

Schiøtz I+II: 801 c. Variant: Without advertisements. **Bring: 709.**

Sandesund – little villages along the Christiania fjord – Christiania – Drammen – Kongsberg – Rjukanfossen and return – Christiania fjord (10 days stay).

600 - 800 NOK

I63) -

Visit to Iceland and the Scandinavian North. Translated from the German. With numerous explanatory notes and eight tinted engravings. To which are added an essay on Icelandic poetry, from the French of M. Bergmann; a translation of the Icelandic poem of Voluspa; and a brief sketch of Icelandic history.

London: Ingram, Cook & Co., 1853. Second edition. 8vo. 353, [1] pp. Publisher's blue blind tooled cloth with gilt vignette to upper board and decoration to spine. Gilt edges. 7 tinted plates + extra title leaf. Somewhat worn binding. Split in inner hinges.

Schiøtz I+II: 801 f. **Bring: 709.**

Sandesund – little villages along the Christiania fjord – Christiania – Drammen – Kongsberg – Rjukanfossen and return – Christiania fjord (10 days stay).

600 - 800 NOK

I64) PHILIP, George Ernest

Holiday fortnights at home and abroad. With 38 illustrations.

Edinburgh/Glasgow]. And R. Parlane Paisley, [1896]. 8vo. Frontispiece [2], 199, [1], 8 pp.

Publisher's green cloth. INSCRIBED by author.

PROVENANCE: Eiler Schiøtz with his notes.

Schiøtz I+2: 803*.

Egersund – Ryfylke – Hardanger – Voss – Sogn Sunnfjord and Nordfjord – Møre og Romsdal – Bergen – Egersund.

800 - 1 000 NOK

I65) PHYTHIAN, Joseph C.

Scenes of travel in Norway.

London: Cassell Petter & Galpin, [1877]. 8vo. [8], 176 pp. Publisher's green full cloth.

PROVENANCE: Eiler Schiøtz, with his notes.

Schiøtz 808*.

Christiania – Kongsberg – Rjukan – Møsvand – Totak – Haukeli – Seljestad – Hardanger – Voss – Sogn – Fillefjeld – Valdres – Gjøvik – Christiania.

1 000 - 1 500 NOK

166) POTTINGER, Henry

Flood, Fell and Forest, Vol. I+II.

London: Edward Arnold, 1905. 8vo. x, [2], 288 + [8], 284, [16pp. advertisements], pp.

A fine set!

Schiøtz: 818.

Hunting and fishing in different parts of Norway from 1857 and onwards: Christiansand (with Vigeland) – Trondhjem (meeting Mr. Thomas from Kaafjord and Bayard Taylor) – Alta – Karasjok – Tana – Polmak – Porsanger – Lofoten. // 1868 in Sætersdalen. // In 1869 in Osterfjord – Veafjord – Romerheimfjord – Eksingdal – Jølster. // In 1889 in Røsvand og omgivelser – Nordland og Vefsn – Røsvand – Mosjøen – Svenningdal – Bogfjeldmo – Tustervand – Krutaa. // In 1891-1905 in Indre Folden: Mo i Salsnes – Grønli – Skovstad – Oplo – Mjøsund etc.

2 000 - 3 000 NOK

167) PRICE, Edward

Norway. Views of Wild Scenery: and Journal.

London: Hamilton, Adams and Company, 1834. 4to. iv, [2], 85 pp + 21 plates.

Contemporary half leather. Somewhat rubbed spine and corners. Else, a tight copy.

Schiøtz I+II: 824.** PROOF COPY / EDITION DE LUXE on better paper:

Svinesund – Moss – Christiania – Krogskoven – Ringerike – Valdres – Fillefjell – Sohgn – Voss – Bergen – return Voss – Hardanger – Bergen – Hellandsvhamn (Moldefjord) – Christianssund – Trondhjem – Dovre – Lillehammer – Christiania – Dramman, Holmestrand and Horten – Larvik.

2 000 - 3 000 NOK

168) [PRICE, Edward]

Norway and its Scenery. Comprising the journal of a tour by Edward Price. Esq. with considerable additions. And a roadbook for tourists, with hints to anglers and sportsmen. Edited and compiled by Thomas Forester.

London: Henry G. Bohn, 1853. 8vo. x, [2], 470 pp + 21 plates (same as in no. 824). Contemporary half leather with richly gilt spine. Top edge gilt. Bound by ZAEHNSDORF FOR JOHN WANAMAKER. Minor wear to spine and corners. Armorial book plate to front paste down (Rodman Wanamaker).

Schiøtz I+II: 826.

Svinesund – Moss – Christiania – Krogskoven – Ringerike – Valdres – Fillefjell – Sohgn – Voss – Bergen – return Voss – Hardanger – Bergen – Hellandsvhamn (Moldefjord) – Christianssund – Trondhjem – Dovre – Lillehammer – Christiania – Drammen, Holmestrand and Horten – Larvik.

1 000 - 1 500 NOK

169) -


Same.

Publisher's blind tooled cloth with gilt decorations and title to spine. Slightly sunned spine. Inner rear hinge split but holding.

Schiøtz I+II: 826.

Svinesund – Moss – Christiania – Krogskoven – Ringerike – Valdres – Fillefjell – Sohgn – Voss – Bergen – return Voss – Hardanger – Bergen – Hellandsvhamn (Moldefjord) – Christianssund – Trondhjem – Dovre – Lillehammer – Christiania – Dramman, Holmestrand and Horten – Larvik.

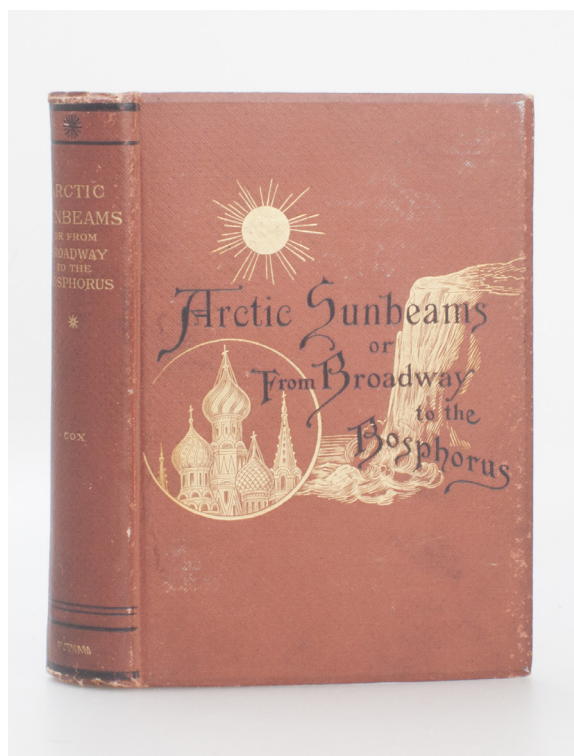
800 - 1 000 NOK



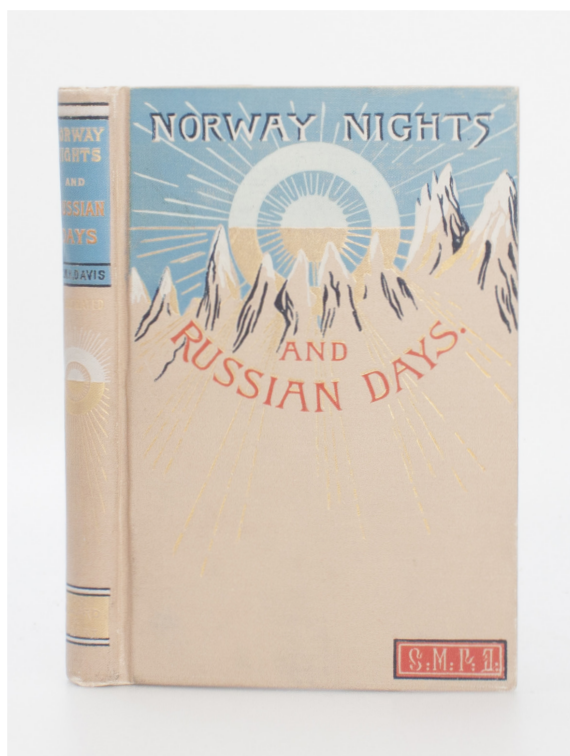
No. 52




No. 52



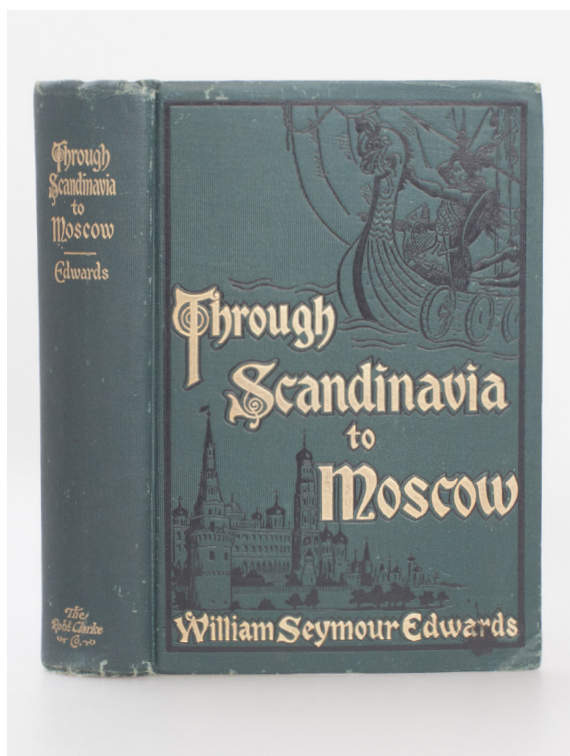
No. 55



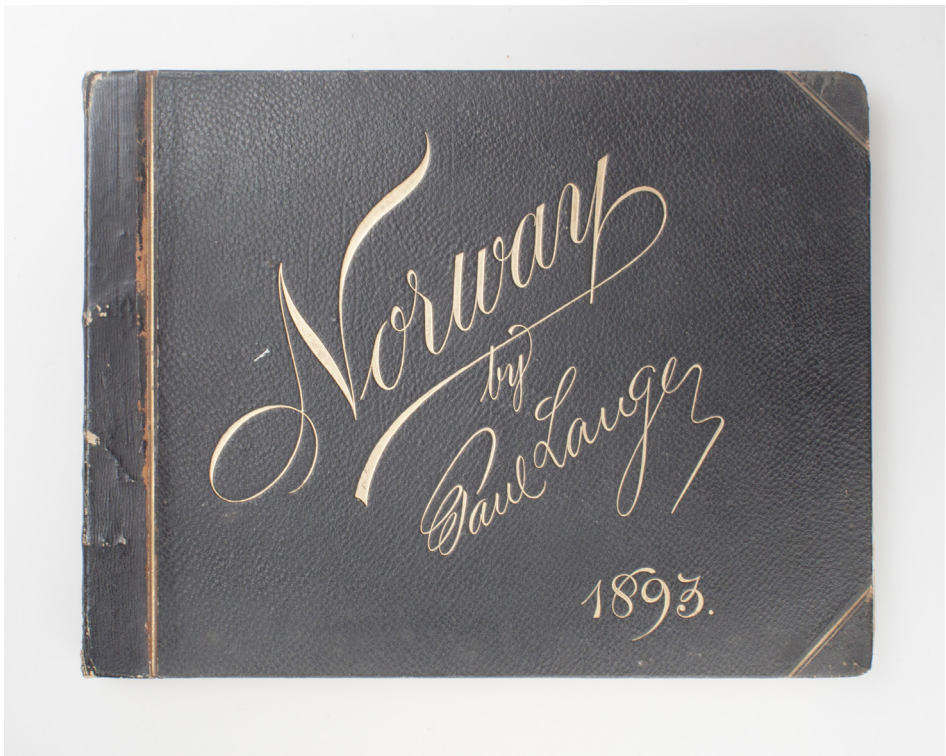
No. 56



No. 58



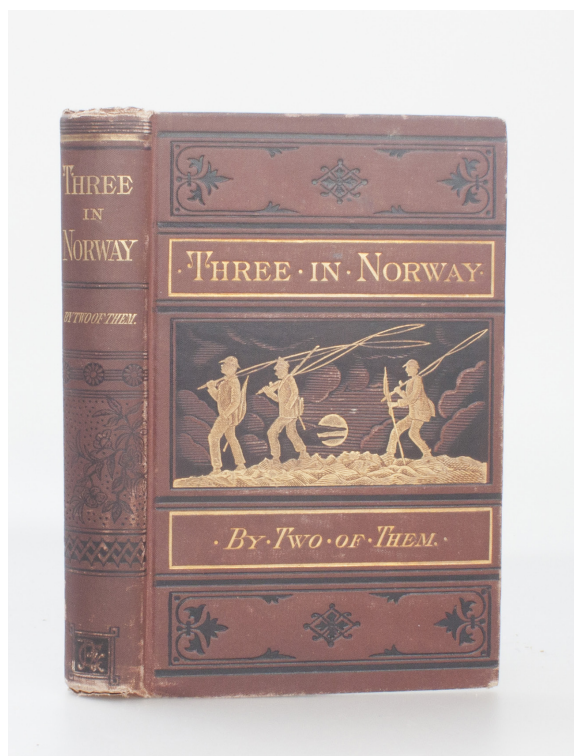
No. 64



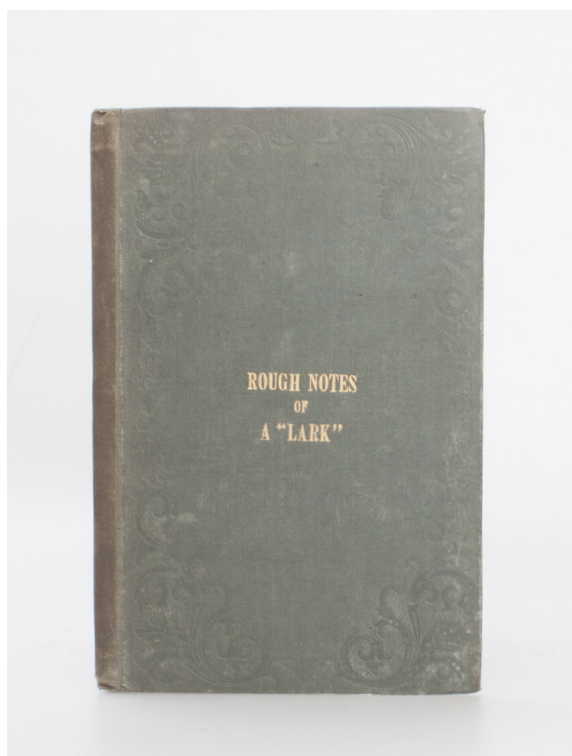
No. 77




No. 69



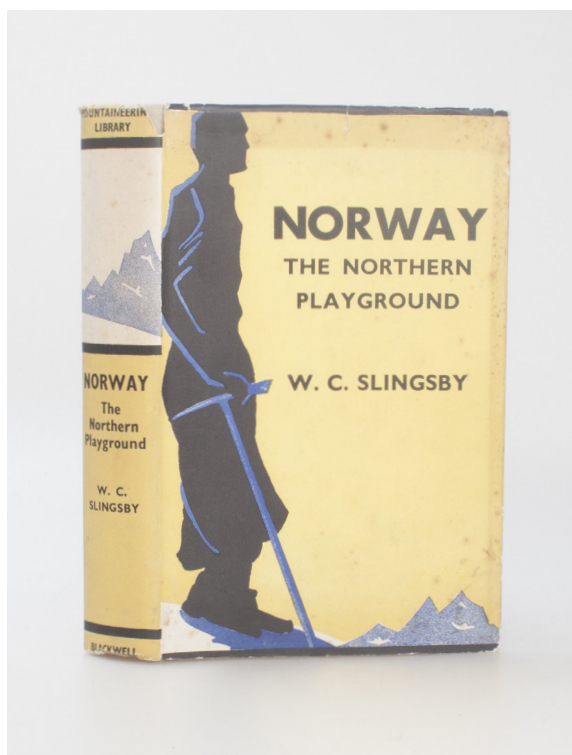
No. 116



No. 142



No. 157



No. 193

170) PRIME, Samuel Irenæus

The Alhambra and the Kremlin. The South and the North of Europe.

New York: Anson D. F. Randolph and Company, 1873. 8vo. xxiv, 482 pp. Publisher's richly decorated green cloth. Some wear to spine ends. Else a tight copy.

Schiötz I: 828a*. Bring: 1051.

Fredriksværn – Horten – Christiania – Lillehammer.

600 - 800 NOK

171) PRITCHETT, Robert Taylor

"Gamle Norge". Rambles and scrambles in Norway. With more than one hundred & twenty illustrations

London: Virtue & Co., 1879. 4to. x, 210 pp. Publisher's decorated cloth. Gilt edges. Some wear to spine ends. Weak in inner front hinge.

Schiötz I+II: 829a.

Kristiansand – Kristiania – Kongsberg – Telemark – Hardanger – Bergen – Dalsfjord – Geiranger – Molde – Romsdal – Eikesdal – Gravendal – Sylte – Innfjord – Isterdal – Ålesund.

600 - 800 NOK

172) -

"Gamle Norge". Rambles and scrambles in Norway. With more than one hundred & twenty illustrations

London: Virtue & Co., 1879. Folio. x, 210 pp.

Luxurious full leather [BOUND BY JOSEPH ZAEHNSDORF]. Inner and outer dentelles gilt. All edges gilt.

PROVENANCE: Supposedly the author, with handwritten note mounted to front paste down.

Schiötz I+II: 829b*. LARGE PAPER COPY / EDITION DE LUXE with one more plate than 829a.

Kristiansand – Kristiania – Kongsberg – Telemark – Hardanger – Bergen – Dalsfjord – Geiranger – Molde – Romsdal – Eikesdal – Gravendal – Sylte – Innfjord – Isterdal – Ålesund.

8 000 - 10 000 NOK

173) [PUTNAM, J. Bishop]

A Norwegian Ramble. Among the Fjords, Fjelds, Mountains and Glaciers. By one of the Ramblers.

New York & London: G. P. Putnam's Sons, 1904. 8vo. xi, 232, [4] pp. Publisher's quarter cloth with gilt decorated boards. Top edge gilt. Slightly soiled boards.

600 - 800 NOK

174) -

A Norwegian Ramble. Among the Fjords, Fjelds, Mountains and Glaciers.

New York & London: G. P. Putnam's Sons, 1912. 8vo. xi, 232, [8] pp. Publisher's quarter cloth with gilt decorated boards. Top edge gilt. Slightly larger than the first edition.

600 - 800 NOK

175) RABOT, Charles

Aux fjords de Norvège et aux forêts de Suède. Ouvrage contenant quarantehuit illustrations et quatre cartes.

Paris: Librairie Hachette, 1912. Troisième édition. 8vo. [6], 300, 12 [advertisements] pp.

Publisher's decorated maroon cloth. A fine copy.

Schiötz I+II: 836. An unchanged re-print of the first edition [1898]. **Bring: 1172.**

Trondhjem – Kristiansund – Molde – Romsdal – Gerianger – Nordfjord – Bergen – Voss – Hardanger – Sogn – Fillefjell – Valdres – Kristiania.

800 - 1 000 NOK

176) RAE, Edward

The land of the North Wind, or Travels among the Laplanders and the Samoyedes.

London: John Murray, 1875. 8vo. xvi, [2], 352 pp. Folded map "Russian Lapland and the shores of the White Sea". Publisher's decorated green cloth. Split in inner front hinge, still a tight copy. Book plate to front paste down. Presentation copy from Murray.

Schiøtz I: 837. Bring: 1052.

Molde – Kristiansund – Trondheim – coastal trip with "Haakon Jarl" to Namsos, Bodø, and Tromsø – Bossekop – Gargia – Kautokeino – Finnish border. Along the coast passing Vesterålen, Troms and Finnmark.

I 000 - I 500 NOK

177) ROSS, William A.

A yacht voyage to Norway, Denmark and Sweden.

London: Henry Colburn, 1849. 8vo. viii, 432, 24 [advertisements] pp. Publisher's blind tooled and gilt decorated green cloth. Rebacked using the original spine.

PROVENANCE: Erland Scheen with his book plate on front paste down.

Schiøtz I+II: 884b.

With the yacht "Iris". Christiansand and Topdalselven [bear hunt!].

Christiania – Krokkleiva – Fredriksværn – Larvik [salmon fishing] – Christiansand [salmon fishing] – Boom [Boen?] – Grønfjorden og over land til Feda – Sand i Ryfylke – Bergen – Lærdal – Auron [Aurland?] – Two reindeer caught for the Zoo in London – Bergen.

I 000 - I 500 NOK

178) [ROTHERY, Charles William]

Notes on a yacht voyage to Hardanger Fjord, and the adjacent estuaries. By a yachting dabbler.

With numerous illustrations. I folded map: "Part of Bergenhuus"

26 plates: 8 black/white, 14 tinted, 3 mounted and coloured, 1 double page plate "Ulving Fiord". London: [1850?]. 8vo. xxv, 105, [5] pp. Publisher's gilt decorated blue cloth. Book plate "Library of the Essex Institute" (withdrawn) on front paste down.

Schiøtz I+II: 887

Bergen – Tysnes – Hardanger – Stavanger – Kristiansand.

2 500 - 3 500 NOK

179) ROTSCHILD, Henri

A travers les pays Scandinaves. Avec une préface de M. Léo Claretie.

Paris: Imprimerie Chaix, 1890. Large 8vo. x, 167 pp. Later full cloth with front wrapper mounted to front board. Minor foxing. Lacking the maps.

Schiøtz I+II: 888a. PRIVATE PRINT.

Fredrikshald – Kristiania – Hamar – Trondhjem – Bodø – Svolvær – Tromsø – Hammerfest – Nordkapp – Molde – Romsdal – Vestnes – Hellesylt – Faleide – Jølster – Sande – Vadheim – Bergen – Hardanger – Voss – Stalheim – Lærdal – Valdres – Kristiania.

400 - 600 NOK

180) SALLÉS, Antoin

Voyage au pays des fjords. Ouvrage orné d'une carte et de vingt-huit phototypies.

Paris: Libraire Plon, 1898. 8vo. [8], iv, 304, [1] pp. Half leather bound with both wrappers. Top edge gilt. 28 plates. Folded map. INSCRIBED by author to half title.

Schiøtz I: 900.

Meraaker – Trondheim – Tromsø – Hammerfest – Kristiania – Drammen – Skien – Telemark – Haukelisetser – Hardanger – Bergen – Voss – Sogn – Gerianger – Ålesund – Romsdal – Molde.

400 - 600 NOK

181) SANDEMAN, Fraser

Angling Travels in Norway. Illustrated by pencil, brush and camera and colored plates of salmon flies by the author; also a plate of favorite flies for Norway.

London: Chapman & Hall, 1895. 4to. xii, 286 pp. Publishers' vellum spine. Chipped at lower spine end.

PROVENANCE: Eiler Schiøtz with his notes.

Schiøtz I+II: 905b*. De-Luxe Edition / Large paper copy.

Salmon fishing in Surnadal – Eikesfjord, Vasset, Svartdal.

3 000 - 4 000 NOK

182) SARGENT, Henry Winthrop

Skeleton tours through England, Scotland, Scotland, Ireland, Wales, Denmark, Norway, Sweden, Russia, Poland and Spain, with various ways of getting from place to place...and the cost of each journey to a party of four. With some of the principal things to see.

New York: D. Appleton, 1870. Small 8vo. 114, [2] pp. Publisher's limp red cloth with gilt title to upper board. Gilt edges. Boards slightly soiled, still a tight copy with clean interior.

Schiøtz I: 909*. Marked as "No copy seen".

1 500 - 2 000 NOK

183) [SCARGILL-BIRD, Samuel Robert]

One and a half in Norway. A chronicle of small beer by Either and Both.

London: Kegan, Trench, Paul & co., 1885. 8vo. xv, 173, [3 blank], [44pp advertisements] pp. Publisher's decorated blue cloth. Minor stains to lower board.

Schiøtz I: 915.

Ålesund – Molde – Romsdal – Molde – Geiranger – Bergen – Voss – Sogn – Fillefjell – Valdres – Hønefoss – Kristiania.

800 - 1 000 NOK

184) SCOTT, William

A tour in Norway.

Hanley: Allbut and Daniel [For Private Circulation], 1861. 8vo. Frontispiece ("Map of author's route in Norway"), 130 pp. Publisher's blind tooled cloth with gilt title to upper- and gilt decoration to lower board. All edges gilt. Richly gilt spine. Sunned spine, else a very good copy. INSCRIBED by the author.

PROVENANCE: Jonas Skougaard, with his notes on front paste down.

Schiøtz I. 941***. PRIVATE PRINT.

Christiansand – Christiania – Eidsvoll – Gjøvik – Valdres – Fillefjell – Sogn – Bergen – Mørebyene – Romsdal – Dovre – Lillehammer – Christiansand.

3 000 - 4 000 NOK

185) SCUDDER, Horace Elisha

The Viking Bodleys. An excursion into Norway and Denmark. With illustrations.

Boston: Houghton, Mifflin and Company, 1885 [act. 1884]. 8vo. [2], 190, [2] pp. Publisher's chromolithographed boards.

Schiøtz I. 942*.

Christiansand – Christiania – Hamar – Trondhjem – coastal trip with "Jonas Lie" to Tromsø and Hammerfest with Nordkapp / North Cape and return. Bergen – Voss – Sogn.

500 - 700 NOK

186) SESSIONS, Francis C.

From the Land of the Midnight Sun to the Volga. Illustrated by E. W. Deming.

New York: Welch, Fracker Company, 1890. 8vo. 167, xi, [32] pp. Quarter cloth with title labels to spine. Some wear to head and tale of spine. Slightly rubbed along edges and on labels.

Schiøtz I. 948***.

Kristiania – Kornsjø to Kristiania with "Orion" around the coast to Bergen, Trondheim, Tromsø and Hammerfest and return to Christiania. – Magnor – Sweden.

I 000 - I 500 NOK

187) SETON-KARR, Henry

My sporting holidays. With illustrations.

London: Edward Arnold, 1904. 8vo. viii, [2], 367 pp.

Delicate half leather [HENDERSON & BISSET] with top edge gilt. Fine.

PROVENANCE: Eiler Schiøtz, with his notes.

LAID IN: 2 pp handwritten bibliographical notes on Seton-Karr. Schiøtz notes that this was originally laid in a copy from The Norwegian Club library.

Schiøtz I+II. 949.

Sport and angling in Norway: Deer hunt on Hitra and Tustna. Reindeer hunt on Dovre (Holaker, Dombås). Salmon fishing in Orkla. Sports fishing and grouse hunt in Bæverdalen. Salmon fishing and elk hunt in Gauldalen. Salmon fishing in Sunndal.

2 500 - 3 500 NOK

188) SHEPARD, J. S.

Over the Dovrefjelds. With illustrations.

London: Henry S. King & Co., 1873. 8vo. [6], 217, [1], viii pp. Publisher's blue cloth with gilt decoration to upper board. Gilt title to spine. Spine darkened. Chipping to upper spine end. Weak in inner front hinge.

Schiøtz I+II: 955a*.

Christiansand – Christiania – Mjøsa – Dovre – Trondheim – Mørebyene – Romsdal – Lillehammer – Christiania.

600 - 800 NOK

189) SIMPSON, Harold

Rambles in Norway. With eight illustrations in colour and thirty-two from photographs.

Boston: Dana Estes & Company, no date. Large 8vo. XII, 243, [1] pp. Publisher's light green pictorial cloth. Gilt letters to boards and spine. Top edge gilt. A very good copy.

400 - 600 NOK

190) -

Rambles in Norway. With eight illustrations in colour and thirty-two from photographs.

London: Mills & Boon, 1912. 8vo. XVII, [1], 243, [1] pp. Publishers' dark green pictorial cloth.

Name to front end paper. A very good copy.

VARIANT: White letters to boards and gilt letters to spine.

400 - 600 NOK

191) -

Rambles in Norway. With eight illustrations in colour and thirty-two from photographs.

London: Mills & Boon, 1912. 8vo. XVII, [1], 243, [1] pp. Publisher's green pictorial cloth.

Private inscription on front end paper. A very good copy.

VARIANT: Black letters to boards and spine.

400 - 600 NOK

192) SLINGSBY, William Cecil

Norway, the Northern Playground. Sketches of climbing and mountain exploration in Norway between 1872 and 1903. Illustrated by 32 full-page illustrations and 70 vignettes. With nine maps.

Edinburgh: David Douglas, 1904. 4to. xviii, [2], 425pp. Publisher's green cloth with gilt title to spine. Spine just weakly darkened towards lower end. Very weak stain to upper board.

Schiøtz I. 975a*. A classic when it comes to mountaineering in Norway.

1872: Stavanger – Bergen – Evanger – Voss – Eide – Ulvik – Odda – Folgefonden – Årdal – Utladal – Vetti.

1874: Vøringfossen – Årdal – Jotunheimen. / 1875 over Folgefonden and retur – Møre – Trondhjem – Dovre – Jotunheimen – Christiania – Bergen – Nordfjord – Årdal. / 1876 Jotunheimen – (first ascend of Store Skagastølstind July 21st) – Sogn – Skei. / 1894: Årdal. / 1899: Loen. Also: Jostedalsbreen – Søndfjord (Ålfotbreen) – Søndmøre – Slogen – Romsdal – Lyngen – Lofoten.

10 000 - 15 000 NOK

193) -

Norway. The Northern Playground.

Oxford: Basil Blackwell, 1941. Edited by Eleanor Slingsby. With a biographical notice by Geoffrey Winthrop. 8vo. Portrait, XXVII, 227 pp. 7 photographs and 2 maps.

Publisher's full cloth in jacket (unclipped). Jacket slightly foxed along edges.

Schiøtz I. 975b. A classic when it comes to mountaineering in Norway.

1872: Stavanger – Bergen – Evanger – Voss – Eide – Ulvik – Odda – Folgefonden – Årdal – Utladal – Vetti.

1874: Vøringfossen – Årdal – Jotunheimen. / 1875 over Folgefonden and retur – Møre – Trondhjem – Dovre – Jotunheimen – Christiania – Bergen – Nordfjord – Årdal. / 1876 Jotunheimen – (first ascend of Store Skagastølstind July 21st) – Sogn – Skei. / 1894: Årdal. / 1899: Loen. Also: Jostedalsbreen – Søndfjord (Ålfotbreen) – Søndmøre – Slogen – Romsdal – Lyngen – Lofoten.

2 000 - 3 000 NOK

194) SMITH, Hubert

Tent life with English gipsies in Norway. With five full page engravings, thirty-one smaller illustrations, and a map of the country.

London: Henry S. King & co, 1873. 8vo. xxii, [2], 540, [2] pp. Publisher's decorated green cloth. Folded map: "Map showing the route and camping grounds of the English gipsies in Norway". New end papers. News paper clippings related to Norway and gipsies pasted onto 5 pages in front at the end of the book.

Schiötz I. 979a.

Kristiansand – Kristiania – Mjøsa – Gudbrandsdalen – Romsdal – Mølmen – Lom – Jotunheimen – Valdres – Sperillen – Ringerike.

800 - 1 000 NOK

195) SOMMERVILLE, D. M. M. Chrihcton

The most picturesque routes in Southern Norway. With 3 maps.

Skien: The Skien-Telemarken Tourist Club, 1901. 8vo. 74, 20 [advertisements] pp. Blank wrappers. 3 folded maps. 25 photographs.

PROVENANCE: Eiler Schiötz, with his notes.

Schiötz I+II. 985, see note.

400 - 600 NOK

196) SPENDER, Edward

Two winters in Norway, being an account of two holidays spent on snow-shoes, and in sleigh-driving, and including an expedition to the Lapps. With illustrations.

London: Longmans, Green & co, 1903. 8vo. xiv, 270 pp. Publisher's decorated green cloth. 24 plates with 40 illustrations. Book plate on front paste down.

Schiötz I+II. 993.

Kristiania – Horten – Ringerike – Kongsberg – Drammen – Holmenkollen – Mjøsa – Vinstra – Vinstra (Furuheim) – Slangen – Kampeseter – Fefor – Trondheim – Røros.

400 - 600 NOK

197) -

Fjord, isle and Tor.

London: Bradbury, Ewans, & co, 1870. 8vo. Plate of Romsdalshorn, VI, 169, 8 [advertisements] pp. Publisher's decorated green cloth. Loose in inner hinges. Book plate "From the Library of the Norwegian Club" on front paste down.

Schiötz I. 994*.

Christiansand – Christiania – Mjøsen – Gudbrandsdal – Romsdal – Aalesund – Hellesylt – Geiranger – Nordfjord – Førde – Bergen – Hardanger – Voss – Sogn – Lillefjeld – Ringerike – Kristiania.

600 - 800 NOK

198) STEEL, Thomas Sedgwick

A voyage to Viking-Land. Eighty-nine illustrations, also map of Norway and Spitzbergen.

Boston: Estes and Lauriat, 1896. 8vo. xxii, 194 pp. Publisher's brown decorated cloth. Spine sunned. Ex library copy with labels to end papers. Stamps to title page.

Schiötz I. 1003.

Hardanger – Molde – Trondheim – Alta – Nordkapp / North Cape – Hammerfest – Tromsø – Lofoten – Geiranger – Ålesund – Sogn – Voss – Bergen.

300 - 500 NOK

199) STODDARD, John L.

Norway. Illustrated and embellished with one hundred and twenty-eight reproductions of photographs.
Chicago: Belford, Middlebrook & Company, 1897. 8vo. 119 pp. Publishers's wrappers.
Small paper loss to lower end of spine.

Schiötz I+II: 1010.

Kristiania – Mjøsa – Sogn – Hardanger – Bergen – Romsdal – Trondheim – Tromsø – Hammerfest – Nordkapp / North Cape.

400 - 600 NOK

200) STUART, J. Maitland

How "No. 1" became "1 ½" in Norway.

London: Hutchinson, [1891]. 8vo. x, 326 pp. Publisher's grey cloth. Spine darkened and boards with minor stains.

Schiötz I: 1021, I.

Kristiansand – Kristiania – Hamar – Trondhjem – Møre og Romsdal – Nordfjord – Sunnfjord – Sogn – Voss – Bergen – Hardanger – Haugesund – Stavanger – Egersund – Mandal – Kristiansand.

600 - 800 NOK

201) [HUGHES, C. (?)]

Our Summer trip to Norway.

London: C. F. Hodgson & Son, 1877. 8vo. 185 pp. Publisher's decorated blue cloth.

Spine slightly darkened, else a very good copy.

PROVENANCE:

- The Library of the Norwegian Club (book plate).

- Eiler Schiötz, with his notes on front end paper:

Schiötz I+II: 1033*. PRIVATE PRINT.**

Christiania – Dovre – Trondhjem – coastal trip with "Prinds Gustav" to Tromsø, Hammerfest, North Cape, Bodø – Saltdalen – Bodø – Trondhjem – Molde – by foot through Sunnmøre and Fjordane to Sogn – Voss – Hardanger – over Hardangervidda to Mogen by Møsvann – Telemarken – Drammen – Christiania – Kongsvinger.

3 000 - 4 000 NOK

202) TANNER, George F.

An unconventional tour in Norway. With a map and Forty-Eight illustrations from photographs.

London: The Century Press, 1907. 8vo. 219, [1] pp. Publisher's green cloth.

PROVENANCE: Book plate "From the Library of the Norwegian Club" on front paste down.

Western Norway: Suldal – Bratlandsdalen – Odde – Eide – Voss – Gudvangen – Mundal – Balholmen – Bergen – Fantoft.

400 - 600 NOK

203) TANNER, William

Memoir of William Tanner, compiled chiefly from autobiographical memoranda.

London & York, 1868. 8vo. xii, 257, [1] pp. Pasted photo as frontispiece + 1 plate.

Slightly worn at spine ends and corners.

PROVENANCE: Eiler Schiötz, with his notes.

Schiötz I+ II: 1046*

Kristiansand – Kristiania – Bergen – Sogn – Voss – Stavanger – Tromsø – over Suldal – Hardanger – Voss – Bergen – Kristiansund – Trondheim. [Quaker travels].

400 - 600 NOK

204) TRAVEL BOOKS - LOT I

(1) Karl Baedeker

Baedeker's Norway, Sweden and Denmark with excursions to Iceland and Spitsbergen. With 28 maps, 16 plans and three small panoramas.

Leipzig: Karl Baedeker, 1895. Sixth edition. Small 8vo. lxxix, [1], 410, pp. Publisher's red limp cloth. BOUND WITH: Sketch of Norwegian and Swedish Grammar. 42 pp. Slight wear to spine ends. Darkened spine.

(2) Karl Baedeker

Baedeker's Norway, Sweden and Denmark with excursions to Iceland and Spitsbergen. With 62 maps, 42 plans and ground-plans and three panoramas.

Leipzig: Karl Baedeker, 1912. Tenth edition, revised and augmented. Small 8vo. lx, 478, pp. Publisher's red limp cloth. BOUND WITH: Sketch of Norwegian and Swedish Grammar. Wrappers. 38pp.

(3) Viljam Olsvig

Beyer's guide to Western Norway. With the coast-route to the North Cape and overland routes to Christiania. A special guide to the famous fjord and mountain districts of Norway. With two maps and a panoramic view from Galdhøpig.

Bergen: F. Beyer, [1885]. 8vo. 198, [2], xxxx [advertisements] pp. Publisher's green limp cloth. LAID IN: Folded map of Bergen, published by Beyer.

I 000 - I 500 NOK

205) TRAVEL BOOKS - LOT II

(1) Cook's Guide to Norway, Sweden and Denmark, including Iceland.

Including maps, plans and vocabulary.

London: Thos. Cook, 1897. Third edition, revised and enlarged. 8vo. 252 pp. Publisher's decorated red limp cloth.

(2) Cook's Guide to Scandinavia. With maps, plans and vocabulary.

London: Thomas Cook, 1904. Fifth edition, revised and enlarged. 8vo. 348 pp. Publisher's maroon limp cloth.

(3) Ward, Lock & Co's Handbook to Norway. With map of Norway; Street plan of Christiania, Bergen, Stavanger and Trondhjem, and seven district maps. Upwards of seventy illustrations.

London: Ward, Lock & Co., no date. 8vo. 176 pp. Publisher's decorated red limp cloth. Small tear in maps at folds. Sunned spine.

(4) Ward, Lock & Co's Handbook to Norway. With map of Norway; Street plans of Oslo, Bergen, Stavanger and Trondhjem, and six district maps. Sixty illustrations.

London: Ward, Lock & Co., no date. 8vo. 208 pp. Publisher's red limp cloth.

(5) Ward, Lock & Co's Handbook to Norway. With map of Norway; Street plans of Oslo, Bergen, Stavanger and Trondheim, and six district maps. Sixty illustrations.

London: Ward, Lock & Co., no date. Second edition, revised. 8vo. 208 pp. Publisher's cloth in jacket.

I 000 - I 500 NOK

206) STROUP, N.W.

Norway, the New Switzerland.

Cleveland: 1906. 8vo. 180 pp. Plates and photographs. Publisher's decorated brown cloth. Minor stains to lower board.

Not in Schiøtz.

Chapters: Norway and Norwegians – Fjord and Falls – A mountain climb – Days and ways – Trondhjem to Tromsø – The Lapp and his reindeer – The midnight sun.

600 - 800 NOK

207) TAYLOR, Bayard

Northern Travel: Summer and Winter Pictures of Sweden, Denmark and Lapland.

New York: G. P. Putnam, 1859. 8vo. Portrait of Taylor, xvi, 13-436 pp. Rebacked with contemporary marbled boards and edges. Contemporary signature on front paste down and title page. Pages brownstained towards outer margins.

Schiøtz I+II: 1048 – NOT REGISTERED Schiøtz states no American or English edition from 1859, the year after the first publication. He mentions in the supplement volume that from the 1860-edition and onwards there is often seen an extra engraved title page picturing the Vöring Foss. This copy has this extra engraved title page with the date 1859. Christiansand – Christiania – Ringerike – Gjøvik – Lillehammer – Dovre – Trondheim – coastal trip with D/S "Nordkap" to Namsos, Bodø, Tromsø, Talvik, Kaafjord, Hammerfest, Vardø, Vadsø and return – Molde – Kongsberg and more.

I 000 - I 500 NOK

208) -

Prose writings of Bayard Taylor - Northern Travel: Summer and Winter Pictures of Sweden, Denmark and Lapland.

New York: G. P. Putnam, 1862. 8vo. Title page [Prose writings], portrait of Taylor, extra engraved title page with the date 1859, Title page [Northern Travel], xvi, 13-436, [8 – advertisement] pp. Publisher's green cloth with gilt title to spine and upper board.

Schiøtz I+II: 1048 – Mentioned.

Christiansand – Christiania – Ringerike – Gjøvik – Lillehammer – Dovre – Trondheim – coastal trip with D/S "Nordkap" to Namsos, Bodø, Tromsø, Talvik, Kaafjord, Hammerfest, Vardø, Vadsø and return – Molde – Kongsberg and more.

I 000 - I 500 NOK

209) [TEMPLE, George Théodore]

Voyage on the coasts of Norway and Lapland.

Proceedings of the Royal Geographical Society: 1880. Large 8vo. Pag. [273] – 602.

Two folded maps:

- Map of the coasts of Norway and Lapland, to illustrate Lieut. G.T. Temple's paper.
- Map of Russian Lapland. Drawn from the original map made by J. A. Friis, by George T. Temple.

Later full cloth with gilt title to upper board.

Schiøtz I: See note, no. 1053.

400 - 600 NOK

210) [TEMPLE, George Théodore]

Yachting cruise of the Orient Company's S.S. "Garonne", to provide a favourable opportunity of seeing the eclipse of the sun, and of visiting Norway, Lapland, & Spitzbergen, leaving London, July 22nd, 1896 (With two appendices by J. Norman Lockyer.

London: [1896]. 4to. 93 pp. Contemporary blue cloth with brown leather title label to spine. PROVENANCE: Eiler Schiøtz, with his notes. Book plate (Charles Arthur Wynne-Finch) on front paste down.

BOUND WITH:

Passenger list, 29 original photos from the trip, a letter from the photographer G. L. Parsons, a water colour by Miss Sackville West. Pencil drawing by the author. Map in pocket at end.

Schiøtz I+II: 1055, I.** PRIVATE PRINT.

Odda – Bergen – Sogn – Beiam – Nordkapp / North Cape – Vadsø – Spitsbergen – Vardø – Hammerfest – Trondheim.

4 000 - 5 000 NOK

211) [-]

Travels in Sweden, Denmark and Norway.

Dublin: Printed by Bentham & Hardy, 1826. 12mo. 179 pp. Contemporary boards with later green leather spine. Yellow edges. Contemporary signature and small hole to title page. Light foxing, else a very good copy.

Schiøtz I: 1085b.** Bring: 489.

A fictive travel told for children. Magnor – Christiania – Dovre – Trondheim – Tromsø – Hammerfest – North Cape – Alta – Kautokeino. PLATES: Waterfall at Norway – View of main street in Drontheim – Laplander in winter dress – Milking the rein-deer – The North Cape at midnight – Laplander attacking a bear.

I 000 - I 500 NOK

212) THOMAS-STANFORD, Charles

A river of Norway, being the notes and reflections of an angler. With 10 photogravure plates and a coloured plan.

London: Longmans, Green & Co., 1903. 8vo. xiii, [3], 168, 40 [advertisement] pp.

Publisher's blue gilt pictorial cloth. A very good copy.

INSCRIBED by author, reference to Walton.

PROVENANCE: Eiler Schiøtz, with his notes.

Schiøtz I+II: 1063a.

Salmon fishing in Gaula (Sunnfjord). Trout fishing in Fæmund area, Jotunheimen, Telemark and Hardanger-vidda. Årøyelven and Sundalselven.

2 500 - 3 500 NOK

213) THOMSON, William

Travels into Norway, Denmark and Russia in the years 1788, 1789, 1790 and 1791.

By A[ndrew] Swinton.

London: Orinted for G.G.J & J. Robinson, 1792. 8vo. xvii, [1], 506 pp. Engraved frontispiece.

Contemporary full leather with gilt title to spine and outer dentelles. Rebacked. Pp. 153-160 with water stain to outer front margin (not in contact with text).

Schiøtz I+II: 1066a*. Bring: 261. General on Norway and Lapland.

800 - I 000 NOK

214) TJERNAGEL, N.

Walking trips in Norway.

Ohio: Lutheran Book Concern, 1917. 8vo. 269 pp. Photographs and vignettes. Publisher's green cloth with gilt title to upper board and spine.

Mountaineering – Spiterstulen – Mountain sport and a great climb – Krosboden – Fortun – Luster – Nærøfjord – Ose glacier – Ulvik – Haugesund – Sveen – Ølen – Etne – Fjellberg.

600 - 800 NOK

215) TOZER, H. F.

Vacation tourists, and notes of travel in 1860. Edited by Francis Galton.

Cambridge: MacMillan & Co., 1861. 8vo. viii, 483 pp. Contemporary half leather. Closed tear pp368 (no loss). Very occasional slight foxing.

Schiötz I: 1081.

Kristiansand – Arendal – Kristiania – Mjøsa – Gudbrandsdalen – Romsdal – Trondheim – Tromsø – Hammerfest – Lyngen – Nordfjord & Sunnfjord – Sogn – Bergen – Evanger – Voss – Hardanger – Sogn.

400 - 600 NOK

216) [MacNAMARA, Walter H.]

Tracks in Norway of four pairs of feet delineated by four hands. With notes on the handiwork of each by the others.

London: Sampson Low, 1884. 8vo. Frontispiece [Map of the tracks], 95, [1] pp. Publishers decorated tan cloth. Boards slightly stained.

Schiötz I+II: 1082*

Stavanger – Bergen – Voss – Sogn – Sognefjeld – Jotunheimen – Randsverk – Grotli – Geiranger – Romsdal – Molde – Trondhjem – Storlien. / Sylte – Hellesylt – Faleide – Nordfjord – Bergen.

I 000 - I 500 NOK

217) TWEEDIE, Mrs. Alec

A winter jaunt to Norway. With accounts of Nansen, Ibsen, Bjørnson, Brandes, and many others. Twenty-six illustrations.

London: Bliss, Sands and Foster, 1894. Large 8vo. xiv, 316, [8] pp. Folding map showing Nansen's planned route for the North Pole. Publisher's pictorial boards. Top edge gilt, else uncut. A very good copy.

Schiötz I: 1097a.

Kristiania – Holmenkollen – Ringerike – Telemarken – Norefjeld.

I 500 - 2 000 NOK

218) -

Same.

London: Bliss, Sands and Foster, 1894. Second edition. Large 8vo. xvi, 316, pp. Folding map showing Nansen's planned route for the North Pole. Publisher's pictorial boards.

Spine slightly darkened. Name on front free end paper.

Schiötz I: 1097b.

Kristiania – Holmenkollen – Ringerike – Telemarken – Norefjeld.

600 - 800 NOK

219) TYLER, Katharine E.

The story of a Scandinavian summer.

New York: G. P. Putnam's sons, 1881. 8vo. [6], 394, [6 advertisements] pp. Publisher's brown cloth with gilt decoration to upper board and and gilt title to spine. Wear at spine ends, else a tight copy.

Schiøtz I+II: I 100**. Bring: I 207.

Kristiania – Mjøsa – Dovre – Romsdal – Trondheim – coastal trip with "Haakon Adelstein" to Namsos , Tromsø and return with "Lofoten" – Møre cities – Bergen – Oda – Hardanger – Voss – Sogn – Sogn – Fillefjell – Folgefonn – Kristiania – Kongsvinger.

400 - 600 NOK

220) VANDAL, Albert

En karriole a travers la Suède et la Norwég. Ouvrage enrichi de gravures sur bois dessinées par L. Breton d'après des photographies et des croquis.

Paris: E. Plon, 1877. Deuxième Édition. 8vo. Frontispiece, [4], 396, [1] pp.

Richly gilt contemporary half vellum.

Schiøtz I + II: I 105b. Bring: I 114.

Levanger – Trondheim – Dovre – Molde – Ålesund – Bergen – Sogn – Voss – Hardanger – Haukeli – Telemark – Kristiania – Fredrikshald.

400 - 600 NOK

221) VICKERS, L.

Old Norway and its fjords, or A holiday in Norseland.

Lincoln: Ackrill, Ruddock & Keyworth, 1893. 8vo. Frontispiece, 142, [4] pp. 8 photoplates.

Publisher's maroon cloth with gilt edges.

Schiøtz I+II: I 120*.

Bergen – Geiranger – Maraak – Romsdalsfjord – Molde – Trondhjem – Sogn – Voss – Hardanger.

I 500 - 2 000 NOK

222) VINCENT, Frank Jr.

Norsk, Lapp and Finn. Or, travel-tracings from the far North of Europe. With frontispiece and a map.

New York: G. P. Putnam's sons, 1882. 8vo. xx, 263 pp. + map.

Publisher's blue cloth with gilt illustration to upper board and spine.

Schiøtz I: I 122a*

Kristiania – Fillefjeld – Sogn – Voss – Hardanger – Bergen – Kristiansund – Trondhjem – Bodø – Tromsø – Hammerfest – North Cape – Bodø – Saltdal – Junkerdal – the Swedish border.

800 - 1 000 NOK

223) -

Same.

New York: G. P. Putnam's sons, 1882. Third edition [!]. 8vo. xx, map, 263 pp.

Publisher's decorated tan cloth. Boards and spine slightly smudged. Contemporary signature on front free end paper; else a tight copy with very good interior.

Schiøtz I: I 122a* The Putnam's Library of Travel-issue.

VARIANT: Schiøtz writes: According to an undated flyer from the publisher the book was "re-issued" as the last no. (12) in the series "Putnam's Library of Travel".

Kristiania – Fillefjeld – Sogn – Voss – Hardanger – Bergen – Kristiansund – Trondhjem – Bodø – Tromsø – Hammerfest – North Cape – Bodø – Saltdal – Junkerdal – the Swedish border.

800 - 1 000 NOK

224) WALKER, Albert

Fjords and Fjelds. Notes upon a Norwegian cruise, by the passengers of the S.S.St. Sunniva, May-June, 1893.

Birmingham.; [1893]. 8vo. 94, [2] pp + folded map "Map showing routes of the North of Scotland & Orkney & Shetland Steam Navigation Company. 6 plates. Publisher's brown cloth. Light edgewear. Minor foxing.

PROVENANCE: Eiler Schiøtz, with his notes to front end paper.

Schiøtz: I 137**.

Ålesund – Molde – Geiranger – Hellesylt – Olden – Sogn – Voss – Bergen – Hardanger – Skudenenes.

2 000 - 3 000 NOK

225) WALTON, Elijah

The coast of Norway, from Christiania to Hammerfest. By Elijah Walton. Author of "Flowers from the Upper Alps," etc. The descriptive text by T. G. Bonney, fellow and tutor of St. John's College, Cambridge, au thor of "The Alpine Regions," etc.

London: W. M. Thompson, 1871. Folio-oblong. viii, [1], 12 mounted colour lithographs + 24 pp. Publisher's full leather with gilt title and decoration to upper and lower boards. Gilt edges. Some rubbing to leather along edges. Some brown staining to interior.

Schiøtz: I 144*.

Plates: Christiania - The island of Torghatten - The Lofoten islands from the Vest Fjord - Glaciers near Nus Fjord - Hammerfest - The Raftsund, Lofoten islands - Vaagekallen, Lofoten islands - The Fondalen glaciers - The Hestmann - Bergen - Langaardsund, near Kragerø.

8 000 - 10 000 NOK

226) [-]

West Norway Notes, the brief record of a three week's trip. By W. S. Printed for private circulation only.

London: C. Jaques & Son, 1893. Small 8vo. 86 pp. Original limp blue cloth.

Parts of spine missing, else a tight copy.

Schiøtz: I 155***. PRIVATE PRINT.

Eiler Schiøtz auction catalogue "Itineraria Norvegica, part III", 1990. Stated that there at the time were 2 copies of this book in Norway, both in private collections.

Stavanger – Suldal – Røldal – Hardanger – Voss – Sogn – Sunnfjord – Nordfjord – Bergen.

3 000 - 4 000 NOK

227) WESTMINISTER, Marchioness of (= Elisabeth-Mary Leveson-Gower Grosvenor)

Diary of a tour in Sweden, Norway and Russia, in 1827, with letters.

London: Hurst & Blacket, 1879. Large 8vo. [6], 297 pp.

Publisher's blind tooled boards with gilt title to spine. Pp. 81-96 loose.

Schiøtz: I 156. Bring: 501.

Svinesund – Saalensbyene – Christiania (med utflukter til Bogstad, Vækkerø, Bærums Værk, Ladegaardsøen, Krogkleven, Drøbak og Drammen) – Kongsvinger.

400 - 600 NOK

228) [WHEELWRIGHT, Horace William]

A spring and summer in Lapland by an old bushman.

London: Groombridge & Sons, 1871. Second edition. 8vo. viii, 407 pp. Publisher's green cloth. 6 hand coloured plates of Lapland birds [plates were not part of the first edition], among these "Norwegian jer-falcon". Front end paper, first plate and title page loose.

Schiøtz I+II: I 158b* Bring: 818.

Includes a chapter on the ornithology around Vardø. Vardø – Nesseby.

I 000 - 2 000 NOK

229) WILDE, Lady Jane Francesca Elgee

Driftwood from Scandinavia.

London: Richard Bentley and Son, 1884. 8vo. [4], 295 pp. Publisher's dark brown cloth.

Minor wear to spine ends. Large stain to lower board.

PROVENANCE: Lady Wildes' copy. (1821-1896) was the mother of Oscar Wilde.

Schiøtz I: I 169*. Bring: 1269. Christianiafjorden and Christiania.

600 - 800 NOK

230) WILKINSON, Thomas Read

Holiday Rambles.

Manchester: James F. Wilkinson, 1881. Large 8vo. Frontispiece [6], viii, 127 pp. Publisher's blue cloth. Minor wear to spine and boards.

INSCRIBED by author + mounted slip with information on the publication.

Schiøtz I: I 175*. PRIVATE PRINT.

14 plates: Naero Fjord – Bergen – Naerodal – Stalheim Foss – Near Gudvangen – Styve, on Naero Fjord – Naero Fjord – Entrance to Naero Fjord – Near Husum – Near Borgund – Borgund Church. Travel: Bergen – Evanger – Voss – Hardanger – Voss – Sogn – Fillefjeld – Valdres – Randsfjorden – Gjøvik – Hamar – Christiania – Christiansand.

2 000 - 3 000 NOK

231) WILLIAMS, W. Mattieu

Through Norway with a Knapsack. Second edition.

London: Smith, Elder & Co., 1859. 8vo. XII, 340, (12 leaves – advertisements) pp.

6 coloured plates "Sketch Map of Norway shewing the authors route". Publisher's blue decorated cloth. Tear in outer margin of map at fold. Frayed at spine ends. Cracked in outer hinges towards spine ends. Still a tight copy. Inscribed to front end paper.

Schiøtz: I 176b.

Christiansand - Christiania - Mjøsa - Gudbrandsdalen - Dovre - Trondheim – coastal travel with "Constitutionen" to Tromsø, Kaafjord, Hammerfest and return - Sumadal - Veblungsnæs - Romsdal - Lesja - Vågå - Jostedal - Sogn - Voss - Hardanger - Røldal - Haukeli - Garen - Møsvand - Rjukan - Tindsjøen - Bolkesjø - Kongsberg - Drammen - Christiania.

I 000 - I 500 NOK

232) -

Through Norway with a Knapsack. Fourth edition.

London: Smith, Elder & Co., 1863. 8vo. XII, 340 pp. 6 coloured plates + "Sketch Map of Norway shewing the authors route". Publisher's red decorated cloth. Boards slightly soiled. Minor wear to spine ends.

Schiötz: I 176d.

Christiansand - Christiania - Mjøsa - Gudbrandsdalen - Dovre - Trondheim – coastal travel with "Constitutionen" to Tromsø, Kaafjord, Hammerfest and return - Surnadal - Veblungsnæs - Romsdal - Lesja - Vågå - Jostedal - Sogn - Voss - Hardanger - Røldal - Haukeli - Garen – Møsvand - Rjukan - Tindsjøen - Bolkesjø - Kongsberg – Drammen - Christiania.

800 - I 000 NOK

233) -

Through Norway with a Knapsack. A new and improved edition. With notes on recent changes suggested by a recent visit.

London: Edward Stanford, 1876. 8vo. xvi, 320 pp. I plate. Folded map: "Sketch Map of Norway shewing the authors route". Publisher's green limp cloth with gilt title to spine.

Schiötz: I 176e. "On thin paper and in limp covers for tourists".

Christiansand - Christiania - Mjøsa - Gudbrandsdalen - Dovre - Trondheim – coastal travel with "Constitutionen" to Tromsø, Kaafjord, Hammerfest and return - Surnadal - Veblungsnæs - Romsdal - Lesja - Vågå - Jostedal - Sogn - Voss - Hardanger - Røldal - Haukeli - Garen – Møsvand - Rjukan - Tindsjøen - Bolkesjø - Kongsberg – Drammen - Christiania.

I 000 - I 500 NOK

234) WILLIAMS, W. Mattieu

Through Norway with Ladies. With map and illustrations.

London: Edward Stanford, 1877. 8vo. (2 pp – advertisements), XV, 380, (36 pp – advertisements) pp. 18 plates and I map "Map of Norway, Showing the author's route, and the National Railway System as adopted by the Royal Commission of 1875. Publishers' blue cloth. Darkened spine. Boards with minor spots. Contemporary signature to front end paper. Tear to one map fold.

Schiötz: I 177.

Stavanger – Bergen – coastal travel with "Arcturus" to Møre, Trondhjem, Bodø & Tromsø, "Haakon Adelstein" to Hammerfest, Vardø, Vadsø and return to Trondhjem – Støren – Dovre – Romsdal – Aalesund – Nordfjord – Søndfjord – Sogn – Fillefjeld – Valdres – Randsfjord – Drammen – Kristiania – Kristianiafjorden.

800 - I 000 NOK

235) WILLSON, Thomas B.

Norway at home.

London: George Newnes, [1908]. 8vo. [10], 227, [1] pp. 12 photoplates. Publishers decorated cloth with top edge gilt. Light wear to edges. Some foxing to edges and outer margins.

Schiötz: I 179 [note].

300 - 500 NOK

236) -

Handy Guide to Norway with maps and an appendix on the flora and lepidoptera of Norway by R. C. R. Jordan, M. D.

London: Edwards Stanford, 1886. Small 8vo. viii, 183, [1], [8pp advertisements] pp+ folding map. Publishers' brown limp cloth. Small tear in cloth at head and tail of spine. Else a good copy.

Schiøtz: I 179 [note]. First edition.

800 - 1 000 NOK

237) -

Handy Guide to Norway with maps and appendices on the history of Norway, fishing notes and glacier climbing. Sixth edition, thoroughly revised.

London: Edwards Stanford, 1911. Small 8vo. vii, [1], 297, xi, [advertisements] pp. 9 folded maps. Publishers' brown limp cloth. Binding slightly askew. Blind stamped "Presentation copy".

Schiøtz: I 179 [note].

400 - 600 NOK

238) -

Handy Guide to Norway with maps and appendices on the history of Norway, fishing notes and photography, glacier climbing, cycling in Norway. Seventh edition, thoroughly revised.

London: Edwards Stanford, 1927. Small 8vo. vii, [1], 297, [2] pp. 9 folded maps. Publisher's brown limp cloth. Book plate to front paste down. Signature on front end paper and title page.

Schiøtz: I 179 [note].

400 - 600 NOK

239) WILSON, William Rae

Travels in Norway, Sweden, Denmark, Hanover, Germany, Netherlands &c. Illustrated by engravings.

London: Longman, Rees, Orme, Brown and Green, 1826. 8vo. xxii, 550, [2], 109, [1] pp. Half leather with richly gilt spine.

Schiøtz I+II: I 182a*. Bring: 477.

Svinesund – Fredrikshald – Moss – Christiania – Kongsvinger – Midtskogen.

Plates: 1. Stockholm, 2. Svinesund, 3. Fredrikshald, 4. Christiania, 5. Kjøbenhavn, 6. Papingo, 7. Portraits (King of Denmark + King of Sweden).

2 000 - 3 000 NOK

240) WITTICH, Wilhelm

A visit to the western coast of Norway.

London: C. Cox, 1848. 12mo. 216 pp. Half leather. Professionally rebacked using the original spine. Book plate on front paste down. Rubber stamp to title page.

Schiøtz I: I 191.

Stavanger – Hardanger – Bergen – Molde – Romsdal – Dovre – Trondheim.

1 500 - 2 000 NOK

241) WOLLSTONECRAFT, Mary

(1) *Letters written during a short residence in Sweden, Norway and Denmark.*

London: Cassell & Company, 1889. 12mo. 192 pp. Publisher's decorated cloth. Sunned spine.
Schiøtz: I 195c.

Svinesund – Fredrikshald – Larvik – Tønsberg – Larvik – Portør – Helgeroa – Østerrisør – Helgeroa – Tønsberg – Moss – Kristiania – Fredrikstad – Sarpsfossen (boat to Svinesund).

(2) Mary Wollstonecraft

Letters written during a short residence in Sweden, Norway and Denmark. Introduction by Sylva Norman.

Sussex: Centaur Press, 1970. 8vo. xv, [2], 262, [4] pp. Publisher's boards in jacket.

Schiøtz: I 195c. Facsimile of first edition.

600 - 800 NOK

242) WOOD, Charles W.

Round about Norway. With sixty-three illustrations.

London: Richard Bentley & Son, 1880. 8vo. xv, 330 pp. Publisher's brown cloth with gilt decoration to upper board and spine. Gilt edges. Book plate to front paste down. New end papers. Minor foxing to first pages.

Schiøtz I+II: I 197.

Kristiansand – Kristiania – Drammen – Hønefoss – Sperillen – Valdres – Fillefjeld – Sogn – Voss – Bergen – coastal trip with "Michael Krohn" over Florø, Møre villages – Trondheim – Bodø – Tromsø – Nordkapp and return to Bergen – Hardanger – Voss – Sogn – Valdres – Ringerike – Kristiania.

400 - 600 NOK

243) -

Under Norwegian Skies. With sixty-eight illustrations.

London: Richard Bentley & Son, 1886. 8vo. xi, [1], 360 pp. Publisher's green cloth with gilt title and decoration to upper board and spine.

Schiøtz I+II: I 198. Bring: I 300. Kristiania – Drammen – Kongsberg – Bolkesjø – Rjukan.

800 - 1 000 NOK

244) -

Norwegian by-ways. With nine illustrations

London: MacMillan & Co, 1903. 8vo. [8], 384 pp. Publisher's green cloth with gilt title to upper board and spine. INSCRIBED by author.

Schiøtz I: I 199.

Bergen – Hardanger – Søndfjord og Nordfjord – Grotli – Dovre – Romsdal – Mørebyene – Bergen (and Solstrand).

600 - 800 NOK

245) WYNDHAM, Francis M.

Wild life on the fields of Norway.

London: Longman, Green, Longman & Roberts, 1861. 8vo. xv, [1], 273, [3] pp. 2 maps, 4 tinted plates and wood cuts in the text. Contemporary purple cloth. Wear to upper end of spine. Darkened spine. Small tear in one folded map.

Schiøtz I+II: I 205. Bergen – Midthordland (Sandvik, Bjørnebøl, bear hunt) – Hardanger – Voss – Sogn – Sognefjeld – Jotunheimen (Røisheim, Lom, Essesæter, Gjendin, Russvand, Randsverk) – reinjakt sammen med "Joh" (=Jo Gjende) – Heddal – Gudbrandsdal – Mjøsen – Christiania – Christiansand – about equipment. Plates: 1: Leirungs-bræen 2: Smørstab Tinderne Sognefjeld 3: Gjendin Snøen 4: Rauhammer.

I 000 - I 500 NOK

246) YOUNG, Archibald

Summer sailings by an old yachtsman. With numerous illustrations after water-color drawings by the author.

Edinburgh: David Douglas, 1898. Large 8vo. xii, [1], 225, [3] pp. 15 hand coloured plates. Publisher's blue cloth with gilt decoration to upper board and gilt title to spine. Top edge gilt. **Schiøtz I+II: 1207*.**

Utsira – Mosterhavn – Mauranger – Vik in Edifjord – Bergen.

I 000 - I 500 NOK

ADDITION

247) BARROW, John Jr.

Excursions in the North of Europe, through parts of Russia, Finland, Sweden, Denmark and Norway, in the years 1839 & 1833.

London: John Murray, 1835. 8vo. VII, [2], 380 pp. 8 plates + 2 folding maps [complete]. Later quarter leather with five raised bands and maroon title label. Foxing to outer edges of plates.

Schiøtz: 59b.

Fredriksvæn – Christiania – Ringerige – Valdres – Fillefeld – Sogn – Bergen – Møre – Trondhjem – Dovre – Hedemarken – Christiania. 5 illustrations related to Norway: A Norwegian carriage, View of a mountain pass, Norwegian watchmen, Fashionable peasants, View of Trønyem.

I 000 - I 500 NOK

248) POTTINGER, Henry

Flood, Fell and Forest, Vol. I+II.

London: Edward Arnold, 1905. 8vo. x, [2], 288 + [8], 284, [16pp. advertisements], pp. Name to front free end papers. Weak foxing to first and last pages. A very good set!

Schiøtz: 818.

Hunting and fishing in different parts of Norway from 1857 and onwards: Christiansand (with Vigeland) – Trondhjem (meeting Mr. Thomas from Kaafjord and Bayard Taylor) – Alta – Karasjok – Tana – Polmak – Porsanger – Lofoten. // 1868 in Sætersdalen. // In 1869 in Osterfjord – Veafjord – Romerheimfjord – Eksingdal – Jølster. // In 1889 in Røsvand og omgivelser – Nordland og Vefsn – Røsvand – Mosjøen – Svenningdal – Bogfjeldmo – Tustervand – Krutaa. // In 1891-1905 in Indre Folden: Mo i Salsnes – Grønli – Skovstad – Oplo – Mjøsund etc.

I 500 - 2 000 NOK

249) NORVEGICA - LOT I [4 books - mountaineering]

(I) SLINGSBY, W. C.

Norway. The Northern Playground.

Oxford: Basil Blackwell, 1941. Edited by Eleanor Slingsby. With a biographical notice by Geoffrey Winthrop. 8vo. Portrait, XXVII, 227 pp. 7 photographs and 2 maps. Publisher's full cloth.

Schiøtz I. 975b. A classic when it comes to mountaineering in Norway.

1872: Stavanger – Bergen – Evanger – Voss – Eide – Ulvik – Odda – Folgefonden – Årdal – Utladal – Vetti. 1874: Vøringfossen – Årdal – Jotunheimen. / 1875 over Folgefonden and retur – Møre – Trondhjem – Dovre – Jotunheimen – Christiania – Bergen – Nordfjord – Årdal. / 1876 Jotunheimen – (first ascend of Store Skagastølstind July 21st) – Sogn – Skei. / 1894: Årdal. / 1899: Loen. Also: Jostedalsbreen – Søndfjord (Ålfotbreen) – Søndmøre – Slogen – Romsdal – Lyngen – Lofoten.

(2) STYLES, Showell

Mountains of the midnight sun. With 24 photographs.

London: Hurst and Blackett, 1954. 8vo. 208 pp. Publishers' boards in jacket.

(3) TWISLETON-WYKEHAM-FIENNES, Ranulph

Ice fall in Norway.

London: Hodder and Stoughton, 1972. Second impression. 8vo. 160 pp.

Publishers' boards in jacket. Photographs.

(4) WEIR, Thomas

Camps and climbs in Arctic Norway. With photographs by the author.

London: The Travel Book Club, [1953]. 8vo. 85 pp. Publishers' blue cloth in jacket.

Small tears and paper loss to outer margin of jacket. Otherwise a very good copy.

1 000 - 1 500 NOK

250) NORVEGICA - LOT 2 [5 books - Angling "Schiötziana"]

(1) B. B.

The fisherman's bedside book. Illustrated by Watkins-Pitchford.

London: Eire and Spottiswoode, 1945. 8vo. 567, [1] pp. Publisher's blue cloth.

PROVENANCE: Eiler Schiötz with his notes on front paste down.

Much of the content concerns fishing in Norway.

(2) BRYN, Thor [Ed.]

Norske fiskeeventyr. Med engelske sportsfiskere gjennom Norge i gamle dager. En antologi.

Oslo: Cappelen, 1990. 8vo. 187, [1] pp. Publisher's boards in jacket.

Eiler Schiötz was consultant on text and illustrations of this edition.

(3) SCHIÖTZ, Eiler

Collectio Piscatoria. Britiske fluefiskere i Norge i gamle dager. En kavalkade i bilder og tekst.

Oslo [1971 - 72]. Tverr 8vo. 8 4-page leaflets (complet) in original folder.

PRIVATE PRINT. One of 100 copies. INSCRIBED by Schiötz to Paul Dee.

(4) LØCHEN, Gudny

Laksefiske i Meraker.

Norsk Skogbruksmuseum, 1970. 8vo. 214 pp. Publishers' wrappers.

(5) TOLFREY, Frederick [Ed.]

Jones's guide to Norway and salmon-fisher's pocket companion.

The Flyfishers' Classic Library. 1994. xxxii, 246 pp. Publisher's red quarter leather in original slip case. A fine copy. One of 2000 copies. Facsimile edition of Tolfrey's classic from 1848.

1 500 - 2 000 NOK

251) NORVEGICA - LOT 3 [3 plate books]

(1) TØNSBERG, Chr.

Norge fremstillet i Tegninger med oplysende Text.

Christiania: 1855. Folio-oblong. 71 lithographs with separate text leaves. Contemporary halv leather. Aleck C. Anderson in gilt to center of upper board. Front hinge weak. Rubbing to spine and corners. Some foxing to margins of several plates. Bound with protective mylar paper, this with some loss and smaller reparations to several.

(2) [-]

Christiania og Omegn.

Christiania: H. Abel's Kunstforlag, [1890-1900]. Folio-oblong. 24 plates with prints and photographs. Publisher's decorated boards. Interior loose from boards.

(3) [-]

Christiania og Omegn.

Kristiania: Mittet, no date. [80] pp. Printed on both sides. Photographs.

BOUND WITH

Stemninger fra Norges Kyst.

Kristiania: Mittet, no date. 24 leaves printed on one side. Photographs.

BOUND WITH

Norske Vinterbilleder efter fotografier af A. B. Wilse.

Kristiania: John Fredrikson, 1907. 2. ed. [80] pp. Printed on both sides. Photographs.

Publisher's decorated cloth. Minor wear to spine ends and corners. 4to-oblong.

3 000 - 4 000 NOK

252) NORVEGICA - LOT 4 [4 books]

(1) MacMILLAN, Hugh

Holidays in High Lands; or, Rambles and Incidents in search of Alpine Plants.

London: MacMillan & Co., 1869. 8vo. vi, [2], 300, [4] pp. Contemporary half leather with richly gilt decorated spine. Somewhat rubbed exterior. New front and rear paste downs.

Schiøtz I: 637a. Christiania – Mjøsen – Gudbrandsdal – Romsdal – Mørebyene – Nordfjord – Bergen – Hardanger.

(2) PUTNAM, J. Bishop

A Norwegian Ramble. Among the Fjords, Fjelds, Mountains and Glaciers.

New York & London: G. P. Putnam's Sons, 1912. 8vo. xi, 282 pp. Half leather with 5 raised bands and top edge gilt. Photographs.

(3) SALLÉS, Antoin

Voyage au pays des fjords. Ouvrage orné d'une carte et de vingt-huit phototypies.

Paris: Libraire Plon, 1898. 8vo. [8], iv, 304, [1] pp. Later full cloth with front wrapper mounted to upper board and title mounted to spine. 28 plates. Folded map.

Schiøtz I: 900. Meraaker – Trondheim – Tromsø – Hammerfest – Kristiania – Drammen – Skien – Telemark – Haukelisetser – Hardanger – Bergen – Voss – Sogn – Gerianger – Ålesund – Romsdal – Molde.

(4) WILLIAMS, W. Mattieu

Through Norway with Ladies. With map and illustrations.

London: Edward Stanford, 1877. 8vo. (2 pp – advertisements), XV, 380, (36 pp – advertisements) pp. 18 plates and 1 map "Map of Norway, Showing the author's route, and the National Railway System as adopted by the Royal Commission of 1875. Publishers' blue cloth. Wear to spine ends. Some stains to boards. Frontispiece loose.

Schiøtz: I 177. Stavanger – Bergen – coastal travel with "Arcturus" to Møre, Trondhjem, Bodø & Tromsø, "Haakon Adelstein" to Hammerfest, Vardø, Vadsø and return to Trondhjem – Støren – Dovre – Romsdal – Aalesund – Nordfjord – Søndfjord – Sogn – Fillefjeld – Valdres – Randsfjord – Drammen – Kristiania.

I 000 - I 500 NOK

253) NORVEGICA - LOT 5 [5 books]

(1) BECKETT, Samuel

The fjords and folk of Norway.

London: Methuen & Co. Small 8vo. XV, [1], 307, [1] pp + folding map "Map of Norway with large scale inset of the Great Fjord Region". Publisher's limp red cloth.

Book plate. Stains to upper board and edges. Colophon states first published in 1915.

(2) COOPER, A. Heaton

The Norwegian Fjords. Painted and decribed by A. Heaton Cooper. With twenty-four full-page illustrations in colour.

London: Adan and Charles Black, 1907. Large 8vo. xii, 178, [2] pp. Publisher's decorated cloth. Top edge gilt. Names on front end paper.

Bergen – Hardanger – Sognefjord – Nærøfjord – Gudvangen – Lærdal – Olden – Hellesylt – Geiranger – Meraak – Romsdal – Rauma (salmon fishing) – Molde. Winter sports.

(3) LEES, J. A.

Peaks and Pines. Another Norway Book.

London: Longman, Green and Co., 1899. 8vo. XII, 378 pp. Publishers' grey decorated cloth. Slightly smudged binding.

Schiøtz: 589a. Trout fishing and wild reindeer- and grouse hunting in Sirdal and Lesja area.

(4) MONROE, Will S.

In Viking Land. Norway: Its peoples, its fjords and its fjelds. Illustrated.

Boston: L. C. Page & Company, 1923. New Edition. Large 8vo. xxiv, 332 pp. Publisher's decorated cloth. Folded map "Southern Norway". 48 plates (mainly photographs).

Two vacation trips to Norway + general information on the country.

(5) STEELE, Thomas Sedgwick

A voyage to Viking-Land. Eighty-nine illustrations, also map of Norway and Spitzbergen.

Boston: Estes and Lauriat, 1896. 8vo. xxii, 194 pp. Publisher's brown decorated cloth.

Spine sunned. Ex library copy with labels to end papers. Stamps to title page.

Schiøtz I. 1003. Hardanger – Molde – Trondheim – Alta – Nordkapp / North Cape – Hammerfest – Tromsø – Lofoten – Geiranger – Ålesund – Sogn – Voss – Bergen.

600 - 800 NOK

254) NORVEGICA - LOT 6 [4 books]

(1) GOODMAN, E. J.

The best Tour in Norway. With 34 illustrations and a route map.

London: Sampson Low, Marston & Company, 1903. Cheap [4th] edition. 8vo. XVI, 336, (8 leaves – advertisements) pp. 34 photoplates. Contemporary half leather. Wear to spine and corners, still tight.

Schiötz: 373d. Travels in 1890 and 1891: Stavanger – Suldal – Hardanger – Voss – Sogn – Jølster – Nordfjord – Romsdal – Mørebyene – Bergen. // Christiania – Telemarken – Haukeli – Røldal – Suldal – Sogn.

(2) GOODMAN, E. J.

New ground in Norway. Ringerike – Telemarken – Sætersdalen. With fifty-six illustrations from original photographs by Paul Lange.

London: George Newnes, 1896. 8vo. xvi, 224, (24 leaves – advertisements) pp. Publisher's decorated cloth. Folded map: Southern Norway. Some wear to spine and boards. Inner rear hinge cracked.

Schiötz: 375. Kristiansand – Kristiania – Ringerike – Telemarken – Setesdal – Arendal.

(3) KEARY, C(harles) F(rancis)

Norway and the Norwegians.

New York: Charles Scribner's Sons, 1892. Small 8vo. XV, [1], 407, [1] pp. Publishers' limp burgundy cloth. Minor wear to corners, head and tail of spine. Inner hinges slightly cracked. Missing upper corner of front end paper. Contemporary signature on front end paper.

Schiötz: Page 235.

(4) KEARY, C(harles) F(rancis)

Norway and the Norwegian's.

London: Rivington, Percival & Co., 1896. Small 8vo. XV, [1], 407, [1] pp. Publishers' limp red cloth. Minor wear to corners, head and tail of spine. Inner hinges slightly cracked. Missing upper corner of front end paper. Contemporary signature on front end paper.

Schiötz: Page 235.

600 - 800 NOK

255) NORVEGICA - LOT 7 [7 books]

(1) BELLOTTI, Felice

The great North. Translated from the italian by James Cadell.

London: Andre Deutsch, 1957. 8vo. 253 pp. Publisher's boards in jacket. Photographs. Chapters: Beyond Ultima Thule, The land of white death, Lapland, Where the sun shines.

(2) DOUGLAS, John

The arctic highway. A road and its setting.

Newton Abbot & Harrisburg: David & Charles / Stackpole Books, 1972. 8vo. 251, [1] pp. Publisher's boards in jacket. Photographs

(3) RAYNES, Rozelle

North in a nutshell.

London: Nautical Publishing Company, 1968. 8vo. 188, [4] pp. Publisher's boards in jacket. Photographs.

(4) TALCOTT, Dudley Vaill

North of North Cape. The arctic voyages of the "Nordkap II". Illustrated by the author with maps, drawings and photographs.

London: John Lane the Bodley Head, 1936 . First British edition. 8vo. xiv, [2] 319, [1] pp. Publisher's blue cloth. Spine and boards slightly darkened. Otherwise a very good copy.

(5) TALCOTT, Dudley Vaill

A/S "Nordkap II" av Tromsø. Illustrert med forfatterens egne fotografier og tegninger. På norsk ved Nils Lie.

Oslo: Gyldendal, 1937 . 8vo. 218, [1] pp. Publisher's decorated cloth. Private inscription to half title page. Else a very good copy.

(6) WELLE-STRAND, Erling

12 days on the Norwegian Coastal Steamer.

Bergen: Norway Travel Association & Steamship Companies, [1961]. 8vo. 62, [2] pp. Publisher's boards in jacket. Folded map of Norway laid in pocket at rear.

(7) WESTCOTT-JONES, J.

To the polar sunrise.

London: Muesum Press, 1957. 8vo. 160 pp. Publisher's boards in jacket.

Ship travel: Lofoten – Hammerfest – North Cape.

600 - 800 NOK

256) NORVEGICA - LOT 8 [8 books]

(1) DAVIS, Patrick

An experience of Norway.

London: David & Charles, 1974. 8vo. 192 pp. Publisher's boards in jacket.

(2) HOGG, Gary

Norwegian journey. Illustrated by the author.

London: Museum Press Limited, 1951. 8vo. 238, [1] pp. Publisher's boards.

(3) HOGG, Gary

Norwegian journey.

London: The Travel Book Club, 1951. 8vo. 238, [1] pp. Publisher's boards in jacket.

(4) MAIS, Gudny S. P. B.

Norwegian odyssey. With 15 plates and one map.

London: Christopher Johnson, 1951. 8vo. 207 pp. Publisher's boards in jacket. Wear.

(5) STAGG, Frank Noel

North Norway. A history.

London: George Allen & Unwin, 1952. 8vo. 205, [3] pp. Publishers' red boards.

(6) STAGG, Frank Noel

South Norway. A history.

London: George Allen & Unwin, 1958. 8vo. 232 pp. Publisher's boards in jacket. Photographs.

(7) STAGG, Frank Noel

East Norway and its frontier. A history of Oslo and its uplands. With a foreword by professor Francis Bull.

London: George Allen & Unwin, 1956. 8vo. 285, [3] pp. Publisher's boards. Ex library copy.

(8) SUTHERLAND, Russel

Land of the bog-cotton. A New Zealander's two-year working holiday in Arctic Norway.-

London: Hodder and Stoughton, 1960. 8vo. 160 pp. Publisher's boards in jacket. Photographs.

600 - 800 NOK

257) NORVEGICA - LOT 9 [7 books]

(1) BECKETT, Samuel J.

A wayfarer in Norway. With 16 plates and a map.

London: Methuen & Co., 1936. Second edition. 8vo. xiv, [2], 208 pp + folding map.

Publisher's red cloth. Sunned spine.

Oslo – Stavanger – Hardanger – Bergen – Nordfjord – Geiranger – Romsdal – Molde – Trondheim – Lofoten.

(2) CARAMAN, Philip

Norway. Illustrated by Lita Anker.

London: Longman, 1970. 8vo. 226 pp. Publishers' boards in jacket.

Bergen – Stavanger – Hamar – Lillehammer – Gudbrandsdalen – Lom – Åndalsnes – Romsdal – Molde – Trondheim – Lofoten – Harstad – Narvik – Tromsø Finmark – Hammerfest – Bodø – Mo i Rana – Steinkjer – Kongsberg .

(3) GORDON, Jan & Cora J.

Two vagabonds in Sweden and Lapland. With 4 illustrations in colour and 50 in black and white.

London: Kohn Lande and the Bodley Head Limited, 1926. Large 8vo. x, [2], 323 pp. Publishers' grey/black decorated cloth in jacket.

Bring: 2447.

(4) HAMMER, S. C.

Norway. With illustrations by A. Heaton Cooper.

London: A&C Black, 1928. 8vo. vi, [2], 196, [2] pp. Publisher's decorated cloth in jacket.

(5) HOPE, Jeremy

Interlude in Norway.

Trondheim: F. Bruns Bokhandels Forlag, [1946]. 8vo. 137 pp. Publisher's boards in jacket.

Small tears and paper loss to outer margin of jacket. Tale of spine slightly bumped.

(6) MONROE, Will S.

The spell of Norway. Illustrated.

Boston: L. C. Page & Company, 1923. New Edition. Large 8vo. xxiv, 332 pp. Publisher's decorated cloth. Folded map "Southern Norway". 48 plates (mainly photographs).

Two vacation trips to Norway + general information on the country.

(7) NORBURY, Fay Ellis, Countess of

Summers of yesterday or memories and wanderings in Northern Lands. By the countess of Norbury.
London: Cassell and Co., 1934. 8vo. 160 pp. Publisher's grey cloth.

Eiler Schiötz I: 741. Bring: 2778. Pages 17-75: Norway; The Lofoten islands, Sea Trout and Salmon, Lapps
Camp in our Valley, A big salmon, Reindeer, Sköelvdal.

600 - 800 NOK

258) NORVEGICA - LOT 10 [6 books]

(1) GORDON, Jan & Cora J.

Two vagabonds in Sweden and Lapland. With 4 illustrations in colour and 50 in black and white.
London: Kohn Lande and the Bodley Head Limited, 1926. Large 8vo. x, [2], 323 pp.
Publisher's grey/black decorated cloth in jacket.

Bring: 2447.

(2) LISTER, R. P.

A journey in Lapland. The hard way to Haparanda.
London: Chapman & Hall, 1965. 8vo. 256 pp. Publishers' boards in jacket.

(3) LISTER, R. P.

A journey in Lapland. The hard way to Haparanda.
London: The Travel Book Club, 1965. 8vo. 256 pp. Publishers' boards in jacket.

(4) PALMSTRØM, Bettine

Fra Themsen til Tana.
Vidarforlaget: 1995. 8vo. 94 pp. Publishers' boards in jacket. Photographs.

(5) SANSOM, William

The icicle and the sun.
London: The Hogarth Press, 1958. 8vo. 159 pp. Publishers' boards in jacket. Photographs.

(6) SUTHERLAND, Halliday

Lapland Journey.
London: Geoffrey Bles, 1938. Reprinted. 8vo. viii, 294, [1] pp. Publisher's red cloth. Signature.
Bring: 2952. Travels goes from Hälsingfors (Sweden), through Swedish Lapland to the North Cape.
600 - 800 NOK

259) NORVEGICA - LOT 11 [8 books]

(1) [-]

Les Guides Bleus. Pays Nordiques: Danemark, Islande, Suède, Norvège, Finlande.
Paris: Librairie Hachette, 1964. 8vo. 812 pp. Publisher's blue cloth. Maps.

(2) [-]

Norway Foreign Trade.
Christiania: The trade intelligence bureau of Norway, 1923. 8vo. [63] pp. Green cloth with
red leather label to spine. Ex library [General Assemblu Library, N.Z.]. Rubber stamp
"Kongl. Norsk Konsul, Wellington" on title page.

(3) CURTIS, William E.

Denmark, Sweden and Norway.

Ohio: The Saalfield Publishing Co., 1903. 4to. 502, [1] pp. Publisher's decorated blue cloth. Visit in Scandinavia summer 1902 [?]. Norway: Christiania – Trondhjem – Nordkapp / North Cape. General description, politics, geography, famous people etc.

(4) FRANCK, Harry A.

A scandinavian summer. Impressions of five months in Denmark, Finland, Sweden, Norway and Iceland. With more than a hundred illustrations, most of them from photographs by the author. New York / London: The Century Co., 1930. 8vo. 397 pp. Publishers' green pictorial cloth.

Bring: 2665.

(5) HOLMES, Burton

Travelogues. With illustrations by the author. Volume 7. Norway.

Chicago & New York: The Travelogue Bureau, 1914. 4to. 342 pp. Publisher's green cloth. Weak water stain to lower margin of content.

(6) LEACH, Henry Goddard

Scandinavia of the Scandinavians.

New York: Charles Scribner's Sons, 1915. 8vo. x, 332pp + 2 maps. Publisher's green cloth with gilt title to upper board. Top edge gilt. Slight edgewear.

(7) ROTHERY, Agnes

Norway. Changing and changeless.

New York: The Viking Press, 1939. 8vo. [8], 294 pp. Publisher's boards. Photographs.

(8) STODDARD, John L.

Lectures illustrated and embellished with views of the world's famous places and people. Complete in ten volumes, Vol. I: Norway, Switzerland, Athens, Venice.

Boston: 1907. 8vo. 332 pp. Publisher's green cloth. Light wear.

Schiötz I+II: 1011. Does not mention this 1907 edition.

600 - 800 NOK

260) NORVEGICA - LOT 12 [6 books]

(1) HARVEY, C.W.

Around Loen. Nordfjord – Norway.

Oslo: 1955. 8vo. 32 pp. Publisher's wrappers.

(2) MALTHUS, Thomas Robert

The travel diaries of Thomas Robert Malthus. Edited by Patricia James.

Cambridge: University Press, 1966. 8vo. xvi, 316 pp. 7 plates and 3 maps.

Publisher's boards in jacket.

Schiötz I: 646a. Svinesund – Fredrikshald – Moss – Christiania – Kongsberg – Mjøsen – Dovre Trondhjem – Røros – Kongsvinger – Magnor.

(3) LE BAS, Philippe

L'Univers Pittoresque. Histoire et Description. Suede et Norwège.

Paris: 1838. 8vo. 565, [3] pp. Contemporary half leather. Some wear. Plates and maps.

Schiötz II: 1457, Ia.

(4) TWEEDIE, Mrs. Alec

A winter jaunt to Norway. With accounts of Nansen, Ibsen, Bjørnson, Brandes, and many others. Twenty-six illustrations.

London: Bliss, Sands and Foster, 1894. Large 8vo. xiv, 316, [8] pp. Folding map showing Nansen's planned route for the North Pole. Publisher's pictorial boards. Top edge gilt, else uncut. Darkened spine and some soiling to outer margins of boards.

Schiøtz I: 1097a. Kristiania – Holmenkollen – Ringerike – Telemarken – Norefjeld.

(5) WEIR, Thomas

Camps and climbs in Arctic Norway. With photographs by the author.

London: The Travel Book Club, [1953]. 8vo. 85 pp. Publisher's blue cloth in jacket.

Small tears and paper loss to outer margin of jacket.

(6) WYLLIE, M. A.

Norway and its Fjords. With sixteen illustrations in colour by W. L. Wyllie and seventeen other illustrations.

London: Methuen & Co., 1907. 8vo. xii, 315, [1], 40 pp. Publishers' red full cloth with gilt decoration to spine.

600 - 800 NOK

261) NORVEGICA - LOT 13 [5 books]

(1) FRANCK, Harry A.

A scandinavian summer. Impressions of five months in Denmark, Finland, Sweden, Norway and Iceland. With more than a hundred illustrations, most of them from photographs by the author.

New York / London: The Century Co., 1930. 8vo. 397 pp. Publisher's green pictorial cloth.

Bring: 2665.

(2) HAMILTON, C. W.

A summer in Northern lands. The journal of a trip to Scandinavia. Illustrated with photographs taken by Raphael and Marian Hamilton.

Boston: David D. Nickerson & co, 1922. 8vo. 188 pp. Publisher's red decorated cloth. Top edge gilt.

Bring: 2313.

Trondheim – Bergen – Stavanger – Kristiansand – Kristiania – Hamar – Romsdalshorn – Åndalsnes – Svartisen – Svolvær – Raftsund – Nordkapp / North Cape – Vardø – Hammerfest – Molde – Geiranger – Kristiansund – Sandane – Gudvangen – Vossevangen.

(3) LAUGHLIN, Clara E.

Where it all comes true in Scandinavia. The experience and observations of Betty and Mary as related by their aunt Clara E. Laughlin. With illustrations.

Boston & New York: Houghton Mifflin Company, 1929. 8vo. 332 pp. Publishers's boards.

Slightly worn.

Bring: 2626. Bergen – Trondheim – Nordkapp / North Cape.

(4) NEYRAT, Alexandre-Stanislas

Norvège et Suède. Excursion de Vacances. Dalmatie et Montenegro. Un Festival musical en Angleterre.
Paris: Gabriel Beauchesne, 1902. 8vo. 344 pp. Lacking the plates. Contemporary red quarter leather. Binding with some surface wear. Interior foxed.

Schiötz I: 731a.** Christianiafjorden – Christiania – Ringerike – Valdres – Fillefjeld – Sogn – Voss – Bergen – coastal trip with "Axelhuus" to Mørebyene and Trondhjem – Dovre – Kongsvinger.

(5) PHYTHIAN, Joseph C.

Scenes of travel in Norway.

London: Published for the author by Cassell, Petter & Galphin, 1877. 8vo. [8], 176 pp.

Publisher's green cloth with gilt title to spine and upper board. Binding slightly darkened and mild wear to corners.

Schiötz I: 808*.

Kristiania – Kongsberg – Rjukan – Møsvand – Totak – Hauekli – Seljestad – Hardanger – Voss – Sogn – Fillefjeld – Valdres – Gjøvik – Kristiania.

800 - 1 000 NOK

262) NORVEGICA - LOT 14 [6 books]

(1) HALLBERG-BROICH, Freiherr Karl Theodor Maria Hubert von

Sentimental sketches written during a late journey through the North of Germany, Denmark, Sweden and Norway.

London: Printed for Sir Richard Phillips, 1821. 8vo. 74 pp. Brown full cloth. Lacking separate title leaf and advertisements.

Schiötz I: 409c* Bring: 424. Svinesund – Fredrikshald – Fredrikstad – Christiania – Drammen – Kongsberg – Ringerike Lillehammer – Trondhjem – Røros – Elgaaen – the border.

(2) HAMILTON, C.W.

A summer in Northern lands. The journal of a trip to Scandinavia. Illustrated with photographs taken by Raphael and Marian Hamilton.

Boston: David D. Nickerson & co, 1922. 8vo. 188 pp. Publisher's red decorated cloth. Top edge gilt. Spine sunned.

Bring: 2313. Trondheim – Bergen – Stavanger – Kristiansand – Kristiania – Hamar – Romsdalshorn – Åndalsnes – Svartisen – Svolvær – Raftsund – Nordkapp / North Cape – Vardø – Hammerfest – Molde – Geiranger – Kristiansund – Sandane – Gudvangen – Vossevangen.

(3) HAMMER, S. C.

Things seen in Norway.

London: Seeley, Service & Co. 1934. 12mo. 153, [7] pp. Publisher's decorated cloth. Stain to lower board.

(4) INGLIS, Henry David

A personal narrative of a journey through Norway, Part of Sweden, and the Islands and states of Denmark.

London: Whittaker & Co., 1837. Fourth Edition. xii, 335 pp. 8vo. Later half leather. Folded map: Sweden & Norway. Book plate on front paste down.

Schiötz I: 484f.

Mandal – Kristiansand – Bykle – over Østheiene to Telemark – Kristiania – Drammen – Mjøsen – Østerdalen – Kongsvinger – Kristiania – Moss – Fredrikshald – Svinesund.

(5) [Edward Price]

Norway and its Scenery. Comprising the journal of a tour by Edward Price. Esq. with considerable additions. And a roadbook for tourists, with hints to anglers and sportsmen. Edited and compiled by Thomas Forester.

London: Henry G. Bohn, 1853. 8vo. x, [2], 470 pp + 21 plates (same as in Schiøtz 824). Contemporary quarter leather. Sunned spine with edgewear. Book plate on front paste down. Ex library copy with blind stamps on some pages and item no. to lower end of spine. **Schiøtz I+II: 826.**

Svinesund – Moss – Christiania – Krogskoven – Ringerike – Valdres – Fillefjell – Sohgn – Voss – Bergen – return Voss – Hardanger – Bergen – Hellandsvhamn (Moldefjord) – Christianssund – Trondhjem – Dovre – Lillehammer – Christiania – Dramman, Holmestrand and Horten – Larvik.

(6) MATTIEU, Williams, W.

Through Norway with a Knapsack. A new and improved edition. With notes on recent changes suggested by a recent visit.

London: Edward Stanford, 1876. 8vo. xvi, 320 pp. 1 plate. Folded map: "Sketch Map of Norway shewing the authors route". Publisher's green limp cloth with gilt title to spine. Boards and spine slightly soiled.

Schiøtz: I 176e. "On thin paper and in limp covers for tourists".

Christiansand - Chria. - Mjøsa - Gudbrandsdalen - Dovre - Tr:heim – coastal travel with "Constitutionen" to Tromsø, Kaafjord, Hammerfest and return - Surnadal - Veblungsnæs - Romsdal - Lesja - Vågå - Jostedalen - Sogn - Voss - Hardanger - Røldal - Haukeli - Garen – Møsvand - Rjukan - Tindsjøen - Bolkesjø - Kongsberg – Drammen - Christiania.

I 000 - I 500 NOK

263) NORVEGICA - LOT 15 [6 books]

(1) BECKETT, Samuel J.

The fjords and folk of Norway.

London: Methuen & Co., 1914. Small 8vo. XV, [1], 307, [1] pp + folding map "Map of Norway with large scale inset of the Great Fjord Region". Publisher's limp red cloth. Sunned spine.

(2) CAPEK, Karel

Travels in the North. Exemplified by the author's own drawings. Translated by M. & R. Weatherall.

London: George Allen & Unwin, 1939. 8vo. 269, [3] pp. Publishers' yellow cloth in jacket. Jacket somewhat worn along edges.

Bring: 2805.

(3) HAMANN, Th. F. [Ed.]

Minnesota-Korets Norgesfærd 1923.

Minneapolis: [1924?]. Large 8vo. 184 pp. Publisher's green decorated cloth.

(4) HAMMER, S. C.

Norway. With illustrations by A. Heaton Cooper.

London: A&C Black, 1928. 8vo. vi, [2], 196, [2] pp. Publisher's decorated cloth.

(5) BAIN, J.Arthur

Life and Explorations of Fridtjof Nansen. New edition revised and considerably enlarged. With numerous illustrations and map.

London: Walter Scott, no date (app. 1898]. 8vo. xix, 449, [3] pp. Publisher's pictorial boards. Light wear at spine ends.

(6) PRESTGARD, Kristian

En sommer i Norge II. Bladmandsferden.

Minneapolis: Augsburg, 1928. 8vo. 216 pp. Publishers' blue cloth with gilt title to upper board and spine.

800 - 1 000 NOK

264) NORVEGICA - LOT 16 [9 books]

(1) BARTON, H.Arnod

Northern Arcadia. Foreign travelers in Scandinavia, 1765-1815.

Southern Illinois University Press: 1998. 8vo. 223, [3] pp. Publisher's boards in jacket. Fine.

(2) BERG, Arngeir & Arne Johan Gjermundsen

Da Norge ble oppdaget. Europeernes utrolige opplevelser og inntrykk i det mangeslungne fjellandet Norge på 1700- og 1800-talet.

Oslo: Cappelen, 1992. Large 8vo. 233, [2] pp. Publishers boards in jacket. Fine.

(3) BUTENSCHØN, B.A. [ed.] & Eiler Schiøtz [Ed. Cons.]

Travellers discovering Norway in the last century. An anthology.

Oslo: Dreyer, 1968. Large 8vo. 250, [1] pp. Publisher's quarter leather in jacket. Illustrated.

(4) CHULALONGKORN

Reisebrev fra Norge 1907. Av Kong Chulalongkorn av Siam.

Oslo: Schibsted, 1996. 4to. 110 pp. Publisher's boards in jacket. Photographs.

(5) DUNKER, Bernhard

Reise til Tellemarken og til Arendal sommeren 1852.

Kristiania: Gyldendal, 1922. 8vo. 133, [1] pp. Publisher's slightly soiled wrappers.

(6) HAUGSTØL, Henrik

Herreseter og damebekjentskaper. Bilder fra det gamle Christiania.

Oslo: Cappelen, 1971. Large 8vo. 172 pp. Publishers' boards in jacket. Small paper loss to jacket.

(7) MALTHUS, Thomas Robert

The travel diaries of Thomas Robert Malthus. Edited by Patricia James.

Cambridge: University Press, 1966. 8vo. xvi, 316 pp. 7 plates and 3 maps.

Publisher's boards in jacket.

Schiøtz I: 646a. Svinesund – Fredrikshald – Moss – Christiania – Kongsberg – Mjøsen – Dovre Trondhjem – Røros – Kongsvinger – Magnor.

(8) REVENTLOW, Chr. D. F. [Johannes Elgvin, Ed.]

Min reise i Norge 1811.

Oslo: Gyldendal, 1955. 8vo. 151, [1] pp. Publishers' wrappers.

INSCRIBED by author to Hans Henrik Holm.

Schiøtz I: 856. Smaalenene - Christiania - Kongsvinger - Røros - Trondhjem - Dovre - Eidsvold Værk - Hurdal - Gjøvik - Hakedal - Jevnaker - Krogkleven - Bærum's Jernværk - Hokksund - Blaafarveværket - Kongsberg - Eidsfoss - Holmestrand - Vallø - Larvik Kragerø - Næs Jernverk - Arendal - Christiansand - MAndal - Farsund - Flekkefjord - Stavanger - Lyngdal - Mandal - Christiansand - Ulefos - Skien - Larvik - Fredriksvæn - Horten - Moss - Hafslund.

(9) SCHEEN, Erland

"Kong" Thomas i Kåfjord. Og hans reisedagbok fra Vestlandet i 1844.

Oslo: Trykt som manuscript, 1957. 8vo. 93, [3] pp. Publisher's wrappers.

INSCRIBED by Scheen.

800 - 1 000 NOK

265) NORVEGICA - LOT 17 [10 books]

(1) William Henry Breton

Gamle Norge. Reisehåndbok anno 1834.

Oslo: Cappelen, 1975. 8vo. 150, [1] pp. Publisher's boards in jacket.

(2) J. Ross Browne

Med hest og karjol. Gjennom Norge og Island for 100 år siden.

Oslo: Cappelen, 1969. 8vo. 186, [1] pp. Publisher's boards in jacket.

(3) Richard Carter Smith

Reise i Norge 1838.

Oslo: Universitetsforlaget, 1976. 8vo. 100, [1] pp. Publishers' boards in jacket.

Based on a manuscript bought by Eiler Schiøtz from Hannås in 1960.

(4) Léonie d'Aunet

En Pariserinnes reise gjennom Norge til spitsbergen anno 1838.

Oslo: Aschehoug, 1968. 8vo. 165, [1] pp. Publisher's boards in jacket.

(5) Christopher Hansteen

Til fots i Bergen anno 1821.

Oslo: Cappelen, 1969. 8vo. 138, [1] pp + folded map. Publisher's boards in jacket.

(6) Thomas Robert Malthus

Reisedagbok fra Norge 1799.

Oslo: Cappelen, 1968. 8vo. 171, [1] pp. Publisher's boards in jacket.

(7) Frederick Metcalfe

Norske reiseeventyr. I Thelemarken og Sætersdalen for hundre år siden.

Oslo: Cappelen, 1971. 8vo. 214, [1] pp. Publishers' boards in jacket.

(8) Frederick Metcalfe

På reise i Norge. Fra Christiania til Vadsø for hundre år siden.

Oslo: Cappelen, 1967. 8vo. 211, [1] pp. Publishers' boards in jacket.

(9) William Cecil Slingsby

Til fjells i Norge.

Oslo: Cappelen, 1966. 8vo. 201, [1] pp. Publishers' boards in jacket. Jacket with some paper loss.

(10) W.M. Williams

Til fots i Norge for hundre år siden.

Oslo: Cappelen, 1965. 8vo. 201, [1] pp. Publishers' boards in jacket.

800 - 1 000 NOK

266) NORVEGICA - LOT 18 [3 maps]

(1) Per Nissen

Cammermeyers Reisekart over Norge i 2 blade.

Kristiania: 1887. 3die omarbeidede Oplag.

Mounted on canvas in green cloth boards. Some travel notes in red.

(2) J. Waligorski & N. Wergeland

Veikart over Norge. Udarbeidet efter de bedste Kilder.

Christiania: Jac. Dybwad, 1856 [corr.]. Coloured. On canvas and folded in original cloth boards.

(3) George Philip

Phillips' Traveling Maps - Sweden and Norway.

London: George Philip & Son, no date. Coloured. On canvas and folded in original cloth boards.

1 500 - 2 000 NOK

267) NORVEGICA - LOT 19 [Train]

(1) Sigvard Heber

Bergensbanens Højfjeldsovergang. Reisebeskrivelse. Lidt om Bergensbanens historie og anlæg. Geologiske forhold og vekstliv paa højfjeldet samt beskrivelse af 43 fod- og skiture med højfjeldsovergangens stationer som udgangspunkt. Med 124 billeder.

Kristiania: Cappelen, no date [app. 1911]. Large 8vo. 96 pp. Publisher's wrappers

This book was sold WITH and WITHOUT map. This is the variant WITHOUT the map.

(2) [-]

Bergen-Bahn. Die neue Hochgebirgsbahn von Kristiania nach Bergen.

Ausgegeben von der Generaldirektion der Norwegischen Staatsbahnen, 1910.

PANORAMA fold-out map. German brochure on Bergensbanen.

1 000 - 1 500 NOK

268) [ICELANDICA] LOCK, William George


Askja, Iceland's Largest Volcano with a Description of the Great Lava Desert in the Interior and a Chapter of the Genesis of the Island. (Author of Jottings on Sport in Norway).

Kent: Published by the author; 1881. Large 8vo. [6], 106, [8-advertisements] pp. Folding map.

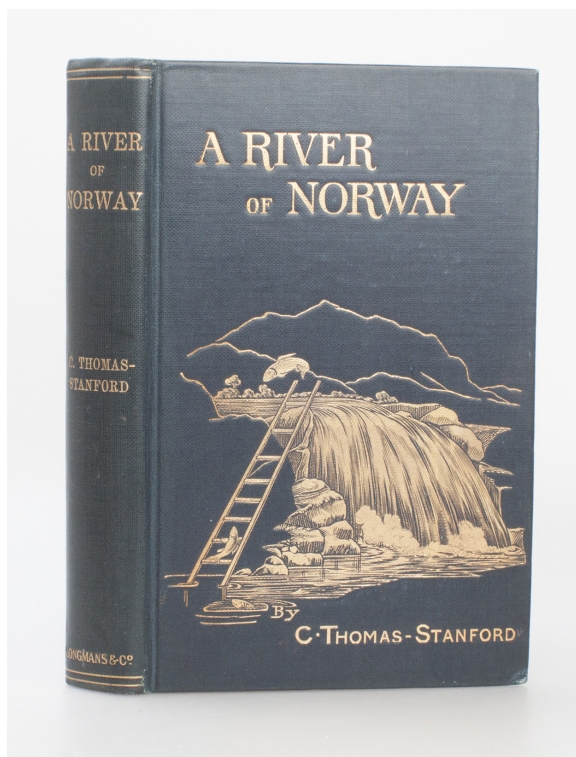
Publisher's brown blind tooled cloth with gilt title to upper board and spine.

Split in inner front hinge, still holding.

1 500 - 2 000 NOK



No. 206



No. 212



No. 204

ADDITIONAL CONSIGNEMENTS



The Blessing Archive

Including diaries from Nansen's «Fram» Expedition 1893-96

269) [EDY, John W.] Boydell

Picturesque scenery of Norway: With the principal towns from the Naze, by the route of Christiania to the magnificent pass of the Swinesund; from original drawings made on the spot [...]. London. 1820 (act. app. 1830). Complete with half title, title, index and preliminary text leaves. 80 engraved plates, all very finely coloured by hand. Folio (43x27cm).

Publisher's blind tooled and gilt dark green maroquin. Gilt edges. Red free end papers with crease in center. Front free end paper with narrow tear in upper and lower margin. Half title clean. Title and index with very weak foxing, less than normal.

*Eiler Schiøtz - Utlendingers reiser i Norge, 295b**:*

One of the most important 19th century colour plate books on Norway. The fine engravings (aquatints) were based on drawings made by Edy through his journey to Norway in 1800 and the plates were published by Boydell in London c. 1820. The views show different places along the Norwegian coast from Halden to Lindesnes and with additional views of Bergen, Kristiansund, Molde and Trondheim. Many of the views are the first printed views of the area.

120 000 - 150 000 NOK

270) NANSEN, Fridtjof

Paa Ski over Grønland.

Kristiania: Aschehoug, 1890. Large 8vo. XII, 704 pp. Publisher's decorated cloth.

A somewhat worn copy.


Inscribed by Nansen. Exceptional provenance:

Til Hr. Gustav Baumann med venlig hilsen og hjertelig Tak fra os alle seks for uforglemmelige dage tilbragte sammen i Godthaab fra Deres ven Fridtjof Nansen. /


[TRANSLATION: To Mr. Baumann with kind regards and thank you very much from all six of us for unforgettable days spent together in Godthaab, from your friend Fridtjof Nansen.]

On the Greenland Expedition Nansen was accompanied by Otto Sverdrup, Oluf C. Dietrichson, Kristian Kristiansen Trana, Samuel Johannesen Balto and Ole Nielsen Ravna. Towards the end of the expedition, after having reached the shores of the Ameralikfjord, they constructed a simple boat from available resources. The construction could only carry two people, so Sverdrup joined Nansen and on behalf of the others they took on the last hazardous stretch towards Godthaab with hope to be in time for the last ship leaving for Copenhagen. It took them from September 29th to October 3rd to reach the shores of Godthaab. When approaching in their strange vessel people came out to meet them, and among these was a blond, friendly gentleman; Gustav Baumann. Baumann was in the Greenland Service as an assistant to the Superintendent of the colony of Godthaab. The meeting between the three on October 3rd is thoroughly described by Nansen over one full page in the book.


10 000 - 15 000 NOK



No. 274



No. 270



No. 269

271) [AMUNDSEN, Roald & ELLSWORTH, Lincoln]

Air Pioneering in the Arctic. The two Polar Flights of Roald Amundsen and Lincoln Ellsworth.

Part I – The 1925 flight from Spitzbergen to 88° North.

Part II – The first crossing of the Polar Sea, 1926.

New York. National Americana Society. 1929. [10], 126 pp. First printing. Folio. Numerous photogravure plates and maps. Publisher's full cloth with top edge gilt. Slipcase. Stain in lower corner of upper board. Slipcase with some staining. Else a fine copy.

+

[ELLSWORTH, James William]

The Ellsworth family in two volumes. (Volume I only).

Volume I. James William Ellsworth. His life and ancestry.

New York. National Americana Society. 1930. (8), 99 pp. First printing. Folio. Numerous plates.

Publisher's full cloth with top edge gilt. Slipcase. Spine slightly darkened and smudged. Slipcase with one larger and a few smaller stains. Apart from this a mint copy.

The last chapters concerning Amundsen and the first flight across the Polar Sea. James William Ellsworth was the father of Lincoln Ellsworth, and was a huge financial donator for Amundsen's expedition to the North Pole in 1925.

15 000 - 20 000 NOK

272) [Roald Amundsen, Fridtjof Nansen, Otto Sverdrup] «Fram»

The launching of «Fram» framed in original wood from one of the deck planks of the ship.

Print, P.T. Mallings Boghandel, "26de Oktober 1892" (the date of «Fram»s launch).

Measure: 19,5x25cm.

Written on verso: "Denne Ramme er laget av en Dekksplanke fra Gamle «Fram» som i disse Dager ligger ved Framnæs mek. Verksteder og blir reparert. Sandefjord = Oslo Februar 1930 Aanderud Larsen overingeniør - Joh. Andresen Rammemaker" / "This frame is made from a deck plank from old «Fram», which in these days is docked at Framnæs mek. Verksteder, being repaired. Sandefjord = Oslo February 1930 Aanderud Larsen [Supervising engineer] - Joh. Andresen [Frame maker]".

A unique authentic object related to Norwegian Polar History. «Fram» being used by Fridtjof Nansen (1893-96 - Polar sea), Otto Sverdrup (1898-1902 - Ellesmere & Sverdrup Islands) and Roald Amundsen (1910-12 - The south Pole).

4 000 -5 000 NOK



273) JOHANSEN, Hjalmar

Selv-anden paa 86° 14'. Optegnelser fra den norske polarferd fra 1893-96.

Christiania: Aschehoug, 1898. 8vo. XVI, 266 pp. Publisher's decorated green cloth.

Binding with wear: A few loose pages.

INSCRIBED by Hjalmar Johansen. Inscriptions by Johansen is very rare and seldom seen.

I 000 - I 500 NOK

274) BERNACCHI, Louis

To the South Polar Regions: Expedition of 1898-1900.

Illustrated from photographs taken by the author.

London: Hurst and Blackett, 1901. 8vo. xvi, 348, [2 - advertisements] pp. Photographic frontispiece, 3 maps (1 colour folding, 1 black-and-white-folding, 1 full page), 1 folding panoramic plate, 67 mostly photographic plates (47 full-page), 14 pp index, 4pp publisher's advertisements. Publisher's red cloth with title in black to upper board and spine.

Spine and outer margins of upper board plus center of lower board, slightly miscoloured.

Inscription to front free end paper. Minor tear in inner margin of large folding map (not affecting map). Else, a tight copy with mint interior.

Taurus: 25. Conrad: p90. Spence: 123. First edition, second, colonial, issue. "This edition is issued for circulation in the Colonies and India only, must not be sold in or imported into the United Kingdom.

The original cloth binding (green/blue) of the first issue was quite friable, with the result that few copies survive in truly fine edition. Apparently the fault was soon noticed, as a second issue was produced the same year bound in a more durable red cloth. **Taurus, pp 28.**

Louis Bernacchi was a member of Carsten Borchgrevink's British Antarctic Expedition in the 'Southern Cross' that was composed almost entirely of Norwegians and was the first to spend the winter on the Antarctic continent, at Cape Adare, and the first to sledge towards the South Pole. Bernacchi's account of Borchgrevink's Southern Cross expedition includes scientific results as well as a narrative noted for its literary merit. Bernacchi was the only man on this expedition who had previously been to the Antarctic.

The relations between the expedition leader, Borchgrevink, and Bernacchi were tense, Louis Bernacchi was later to write: "In many respects, Borchgrevink was not a good leader". Borchgrevink was evidently no autocrat but, Bernacchi said, without the framework of an accepted hierarchy a state of "democratic anarchy" prevailed, with "dirt, disorder and inactivity the order of the day". Furthermore, as winter developed, Borchgrevink's hopes that Cape Adare would escape the worst Antarctic weather proved false; in fact he had chosen a site which was particularly exposed to the freezing winds blown northwards from the inland ice. As time progressed, tempers wore thin; the party became irritable and boredom set in.

Bernacchi writes: "On January 23rd, the anniversary of my first landing on the Antarctic continent in 1894, I found that the season in regard to climate and ice conditions was not as favorable as in that year. [...] It was insufferable inside now, as the smell of the guano deposits was very strong. The wet loose snow which settles in drifts during the recent long gale melted rapidly, and the vapour there-from made the air muggy inside the huts. Besides, our humour always fell with the barometer, and did not always rise as quickly, especially now that, while waiting for the vessel, the time hung heavily on our hands, although there were so many matters to be considered and talked over. There were accidents; a candle left burning caused extensive fire damage, and on another occasion several members of the party were almost asphyxiated by fumes from the stove. Borchgrevink did attempt to establish a routine, and scientific work was carried on throughout, but as he wrote himself, referring to the general lack of fellowship: "The silence roars in one's ears". Further lowering the group's spirits, their zoologist, Nicolai Hanson, fell ill, failed to respond to treatment and died on 14 October 1899."

7 000 - 9 000 NOK



FROM THE CONTENT:

- Blessing's contract for the «Fram» Expedition, signed by Blessing and Nansen.
- 2 handwritten diaries from the «Fram» Expedition 1893-96. (app. 500p).
- 4 notebooks related to the «Fram» Expedition and earlier expeditions.
- 7 photos taken from «Fram» during the return to Kristiania (Oslo).
- Ephemera from «Fram»; Napkins, handwritten song (NO: devise) describing each member of the expedition (Party committee: Premieløitnant Scott-Hansen, Sekundløitnant Johansen and Doctor Blessing, handwritten menus etc.
- Signed agreement between Nansen, Blessing and Sverdrup on rights for future publication of book on the expedition.
- 17 long letters from Nansen to Blessing 1897-1906.
(Blessings letters to Nansen are in The National Library).
- App. 100 letters, mostly from Blessing to his close sister Sissel in the period 1893-99.
- Diary 1911-12, during stay at the Medical Association's Rehabilitation centre at Ørje.
- Diary 1915-16, on board the Whaling ship "Solstreif" in the Antarctic.
- "Historia Morbi"; Blessings own notes on his history of illness, hallucinations, symptoms, and drug abuse. 9pp. + 50 handwritten pp. related to this.
- Manuscript, 34pp.: "Boere og Englændere – En historisk redegjørelse", on the conflict between the Boers and Englishmen based on his stay in South Africa. Never published.
- Photographs (Africa 15 + Norway 28 + Whaling ship "Solstreif" 7).
- School and exam papers.

The material can be presented upon appointment in Galleri Bygdøy Allé, Oslo.
For more information on Blessing and his archive, see next pages.

From the life of a second row Polar hero

- The private archive of Henrik Greve Blessing as a unique source to the time of Polar exploration
by Kira Moss, Master of Arts in Modern Culture and Cultural Communication.

In 1893 the young Norwegian doctor Henrik Greve Blessing boarded the ship Fram as one of the 13 members of Fridtjof Nansen's expedition towards the North Pole (1893-1896). Even though Blessing according to his contract with Nansen was obliged to hand over all material written on board the Fram to Nansen, Blessing kept his own private diaries and journals. These together with an extensive collection of letters, journals from before and after the expedition together with a great many photographs, memorabilia etc. constitute the private archive of Henrik Greve Blessing.

A unique archive

Just a short glimpse of the archive is enough to convince you of the papers as a unique historic source. Not only do the papers provide insight into the lives and personalities of Henrik Greve Blessing and Fridtjof Nansen as discussed when the archive was first put to public awareness, they provide material for many other studies as well.

Part of the archive was published by John David Nielsen in *Legen på »Fram«*. Henrik Greve Blessings dagbøger og breve, No Comprendo Press, 2013. [The doctor on board the »Fram«. The diaries and letters of Henrik Greve Blessing] and shortly after Kaare R. Norum gave out a biography of Blessing based directly on the material: *Polarlegen. Historien om Henrik Greve Blessing og Fram-ekspedisjonen 1893-96*. Gyldendal, 2015. [The Polar Doctor: The story of Henrik Greve Blessing and the Fram-expedition 1893-96.] Even though some of the material in this way is known to the public the pages published by Nielsen are a selection and a very large part of the material in the archive has not been made public at all, cf. the introduction to the published papers, in which John David Nielsen writes:

“During the editing of the diary from the Fram expedition, I have omitted what is of special interest to Polar researchers [historians etc.] and other scientist (measurements, scientific tables etc.) I have also in some instances omitted passages and paragraphs in the diary which I believe slows down his description of the outstanding journey. To me the important purpose was to emphasize the literary qualities of his writings. [English version by Kira Moss.]

Henrik Greve Blessing (1866-1916)

Blessing was born 29 September 1866 in the small Norwegian town of Strømsø west of Oslo. His only sibling was a one year older sister, Sissel with whom he during all his life had a very close relationship, as can be seen from some uncommonly honest letters. The children lost their mother only two years after the birth of Henrik, and their father at the age of 16 and 17. They are said to have had a tough upbringing influenced by a very bad relation to their stepmother. In 1886 Henrik moved to the capital to study medicine. One week after having taken the official exam as a doctor, Blessing boarded Fram on June 23 1893 as a doctor and the expedition botanist. Why Nansen chose Blessing have been subject to speculations, but Nansen must at least have seen in Blessing an aptitude to minute registration of all details on a subject, and an almost extreme thoroughness which he recognised from his own work.

After the expedition returned in 1896 Blessing had several different positions as doctor at different institutions and parts of Norway. But these periods were intervened by periods in hospitals, sanatoriums and even asylums for mentally ill people; as a patient himself. Sometimes even at the same institution where he before or after was working as doctor. The reason for Blessing's hospitalization was an extensive addiction to morphine and even cocaine which began on board the Fram. This addiction followed him for the rest of his life, in spite of 20 attempts of rehabilitation.

From 1900 to 1905 Blessing lived with relatives at a missionary station in the Nata-Province in Zululand in South-Africa, interrupted by the most violent periods of the Second Boer War. During these years he obtained a close relation to the local population. Especially his very good contact with medicine men is remarkable.

As a last attempt to escape the drugs Blessing sat out as doctor on a Norwegian whaling boat in 1915 and 1916. During the last journey he got a severe infection from a patient. Returning to Norway soon after Henrik Greve Blessing died from this infection combined with a severe physical degradation due to his drug abuse.

Records from a scientific mind no matter what

The letters included in the collection from before the Fram-years clearly show a somewhat sensitive but almost always optimistic medical student. Most of the material after Nansen and Johansen had left the Fram to go towards the Pole on skis, is to a greater or lesser degree undoubtedly marked by Blessing's drug abuse. After Nansen had left the boat, Blessing began with the purpose, or maybe this was just an excuse, of conducting an experiment on himself, to try to create a weakening of his body in order to provoke an eventual latent scurvy by injecting morphine and cocaine. This led to his lifelong drug abuse.

But even though most of the letters and all the journals are severely marked by Blessing being more or less under influence of drugs, what we see in all Blessing's records from the mood in his fellow Polar travellers, their physical condition to list of whales caught on his two seasons on whalers and maybe most astonishing to the dosage of morphine and cocaine and his own psychic conditions even when hallucinating from cocaine, in all this the scientist is always present, making notes and records. Blessing captured details and nuances in a remarkable way. This combined with diverse and extensive material is what makes the archive unique.

The complicated relation between a first row and a second row Polar hero

The archive includes 17 long letters from Fridtjof Nansen² to most of which Blessing's answers can be seen in the Nansen archive in the National Library in Norway. They give an impression of a complicated relation between the two scientists, and in some ways a slightly surprising picture of Fridtjof Nansen. Nansen supports Blessing in different ways, **most economically, for the rest of** Blessing's life, doing what is in his power to help him being rehabilitated in society.

From the first letters in the correspondence one could get the impression that Nansen's aim is to prevent a spoiling of his amazing reputation as a Polar hero. Quite a few persons criticized Nansen for leaving his crew to an uncertain future anticipating how they would at the earliest return a year after himself, if at all. And in the circles around Blessing the letters here present show a common understanding of the expedition as being the source of his ruin. It was evidently central to Nansen that his critics did not get hold of the story of how the young and promising doctor had become addicted to drugs during the expedition. But when all the letters from Nansen are taken into consideration there is no doubt that Nansen goes much further into helping Blessing than necessary for his own sake.

Combining the different sums, it is all in all quite a small fortune Nansen gives blessing either directly or in form of payment for treatment in different institutions. And the final picture is of Nansen being actually sorry for his friend; maybe even sorry for the exact same reason that he could have been criticized.

The entries reflecting on the personality of Fridtjof Nansen in the diaries written on board Fram are in general not very positive; they give quite another picture of the great hero, than Nansen's own account. Blessing's descriptions coincide in many ways with notes by other crew members and there has been some emphasis of this when part of the archive was published. To me there is absolutely nothing surprising in an often negative attitude towards the leader when 13 men live almost piled upon each other in the Polar ice for years. The criticism even probably containing a great deal of truth.

Contribution to the understanding of life during the North Pole expedition

It is not surprising that the material contribute to the history of the Fram 1893-96 and the life of second row Polar heroes. The papers give a strong contribution to the understanding of life in the polar ice under these conditions. We have descriptions of bear hunt, results of evening games and science blended together, dinner plans and how the books had to be mended often etc. And of course also to the difference between before and after the leader left the expedition. More surprisingly the material also sheds new light on the scientific registrations on board the Fram.

The boar-war, WWI at the Falkland Island and 466 whales in one winter

In South-Africa Blessing described minutely approximately 100 traditional medicine plants.³ Much of the material from Africa is lost, but nevertheless the archive contains interesting comments and even a longer text with descriptions of the Zulu culture and Boar War including Blessing's changed view on the English. In the same way it makes a strong impression to read Blessing's accounts from the whaler. He experienced even through his veil of hallucinations the First World War close up in The Falkland Islands during a German attack, and he describes how the English sailors on board the whaler did not help drowning Germans due to the War hostility. And he put into form how three Norwegian whaling boats captured 466 whales in one winter season in 1916 predicting there would soon not be many whale left to kill.

All in all the private archive of Henrik Greve Blessing gives a diverse picture not only of a person with an extreme life story but also of an extreme period of European history from Polar hysteria to colonial war in Africa, and a lot of blue whales.

All materials are easily translated.

1. The biographic information in this paragraph is based upon the first chapter of Norum's book from 2015.

2. These letters are published in Nielsen, 2013.

3. Henrik Greve Blessing: *South African Medicinal Plants from KwaZulu-Natal*. Described 1903-04. Unipub, Oslo, 2012.

Terms & Conditions

Attending a Live Auction

The best way to buy books at our auctions is to attend the sale. Auction frequency varies. Sign up for our newsletter to keep updated. Register by sending us an e-mail, see below. The auctions are held at our central Oslo premises in Bygdøy Allé 67. Previews for each auction will take place at the latest three days prior to the sale. For other arrangements please contact us on phone or e-mail.

Online bidding

It is possible to follow and bid at the auction online all the time until the auction ends in the auction room. This means that online bidders can join the auction and bid against live bids in the auction room. It is also possible to register a maximum bid and the online-system will handle your bids against other bidders up to your limit. This maximum bid can be increased, without changing the standing bid, at any time. You will be informed on e-mail as the auction and bids progress. To take part in online-bidding REGISTER HERE.

Sagen & Delås opens all auctions for bids from 50% of the lowest estimate. Reserve prices are set and you will be informed whether or not this is met. All bids are binding as soon as the system has informed that the reserve price has been met. If your bid is above the reserve price, the leading bid will be the set reserve price. What is left of the bid above the reserve price will be registered as a maximum bid. This will be used against any other bidders up to the registered maximum. The maximum bid can be increased at any time without affecting the current bid.

Advance Bidding

For those who cannot attend, we will execute advance bids on catalogued items. If you're new to Sagen & Delås auctions, please contact us in advance of the sale. From presentation date of the catalogue to at latest 1 hour prior to auction start, Sagen & Delås accepts advance bids (commission bids). Advance maximum bids ex. buyer's premium can be submitted to Sagen & Delås by mail or email. On behalf of the client Sagen & Delås will bid to submitted maximum in any competition with other bidders. Your maximum bid is handled professionally and discreetly against other bids. If there were no other bidders on the item, hammer price will be the reserve price.

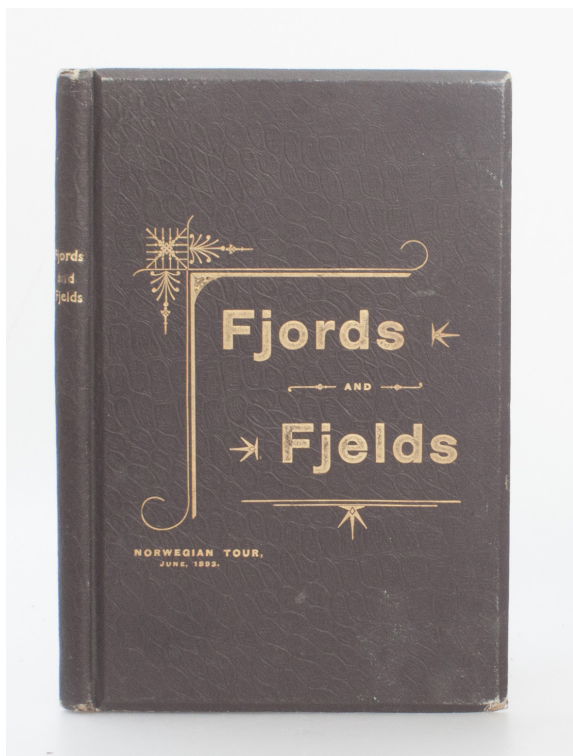
Phone Bidding

Potential bidders can register for bids by telephone well in time before the auction and no later than the day before. Sagen & Delås will then make telephone contact with the bidder just before the desired object is announced in the auction room.

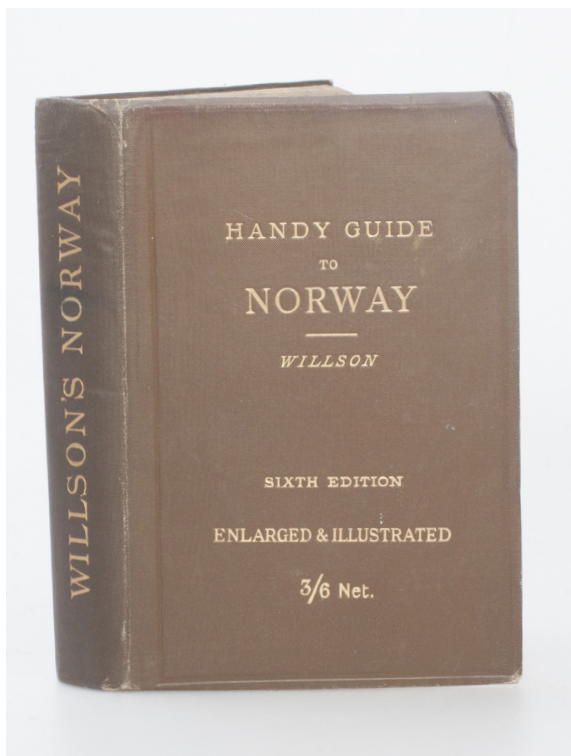
Buyer's Premium

Estimates are in Norwegian Kroner. A premium of 20% is added to the hammer price (25% incl. vat. on art, prints and manuscripts). Reserve price = starting price in auction room on auction day. Reserve price / starting price on the objects might vary, but are normally between 65% and 90% of the low estimate.

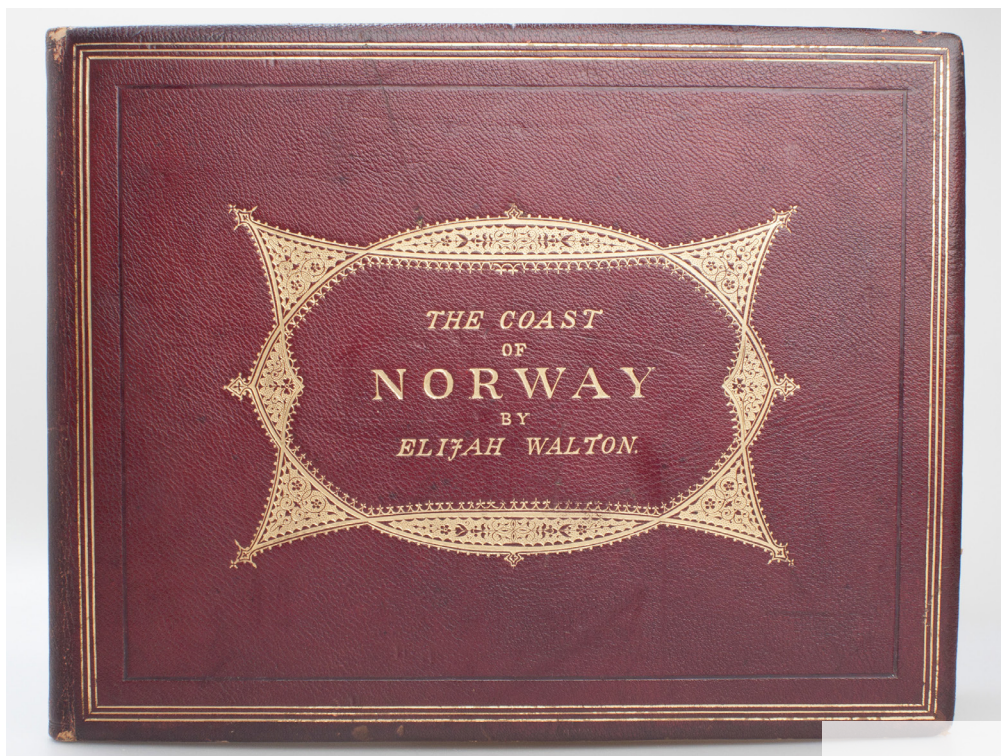
For more information and information in Norwegian, please see <https://sd-auctions.com/buy/>



No. 224



No. 236



No. 225

-----:
 Underegnede *Henrik Greve Blessing* af *Kristiania* erklærer herved
 at have forhyret mig som *læge* med dampskibet "Fram"
 ført af skipper Otto Sverdrup med dr. F. Nansen som øverste leder
 for en expedition til Ishavet forstkommende forår og for en ube-
 stemmelig fremtid mod en månedlig hyre af *150* kr. og fri kost.

Expeditionens formål er at undersøge den hidtil ukjendte egn
 rundt Nordpolen og om muligt at nå denne selv.

Jeg lover på tro og ære i et og alt og til alle tider på den-
 ne reise at være expeditionens leder eller den eller de, han måtte
 udnævne til foresatte, lydig, og lover punktlig at udføre de mig
 givne befalinger samt at tage alt slags arbejde, som af ham eller
 de af ham udnævnte foresatte måtte pålægges mig og ved ufortrøder
 flid og udholdende arbejde at bidrage, hvad jeg kan til et heldigt
 resultat.

Jfald skibet skulde forlise eller expeditionens leder bestem-
 mer, at det skal forlades, vedbliver mine forpligtelser uforan-
 dret, og vedtager jeg også for dette tilfælde fuldstændig at under-
 ordne mig expeditionens leder og i et og alt at adlyde hans og dennes

The Henrik Blessing Archive

Diaries and written material from the «Fram» Expedition

Letter correspondence with Fridtjof Nansen

Photographs and manuscript material

Christiania den *19 Juni* 93.

Henrik Greve Blessing

Til viterlighed:

Fridtjof Nansen
Kaptein

Fridtjof Nansen

Sagen & Delås

Art &
Rare Book Auctions

www.sd-auctions.com